

Townwide Fund of HUNTINGTON 4 MILLER

Measured: Brendan Dagan
 Aug. 21, 2017

thetimetecrew@elctfeats.com



USATF Certificate
 NY17070JG
 Effective: 09/26/2017
 through 12/31/2027

Star/Finish
 Center of Concrete Apron at the
 expansion joint
 Plaza 66 Mill Dam Rd
 Across Easy East Adventure
 Outfitters' 41'
 West of LIPA pole #3 on East side Mill
 Dam Rd

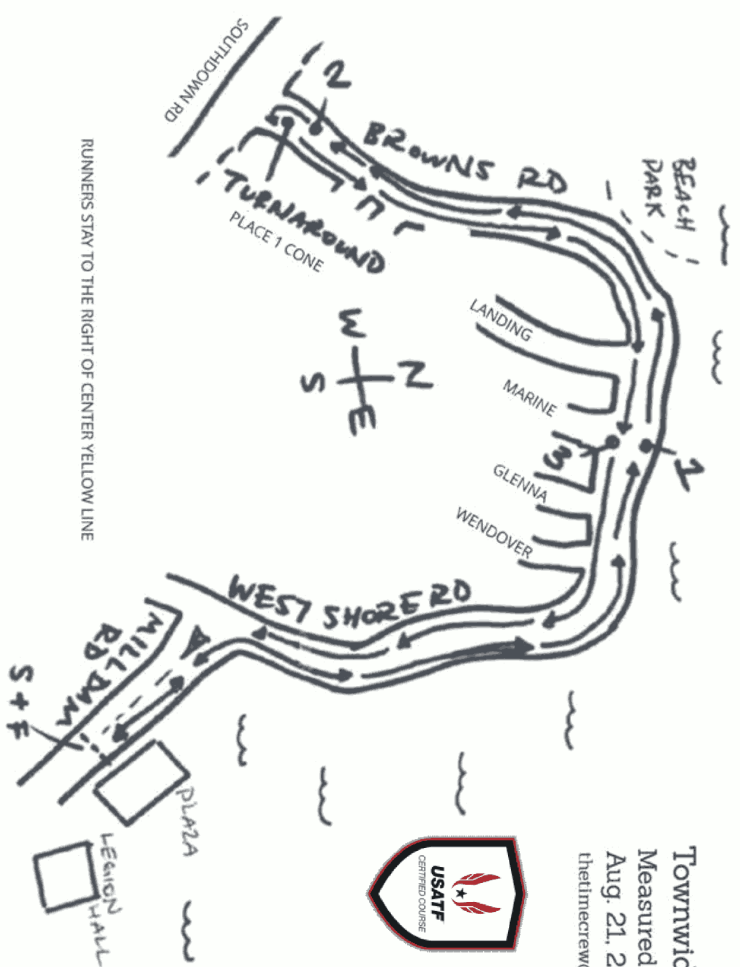
Mile 1
 167° SW of No Parking Sign
 Across front door #279 W. Shore Rd

Mile 2
 West side of Browns Rd 12° N of Stop
 Sign on Browns Rd

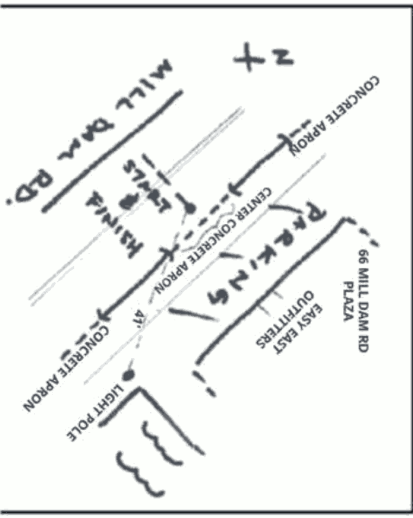
Turnaround
 Brown Rd (near T-intersection with
 Southdown Rd)
 Place 1 Cone at Turnaround 16114° SE
 of Stop Sign Browns Rd 207° SE of
 NYT telephone pole West side of
 Browns Rd

Mile 3
 Direct in front of #279 W. Shore Rd
 49° East of Huntington Water grate
 South side W. Shore Rd

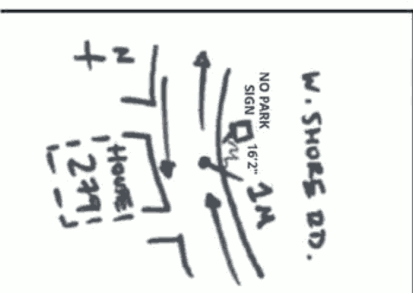
SPT Runners stay to the Right of
 Center Line at all times



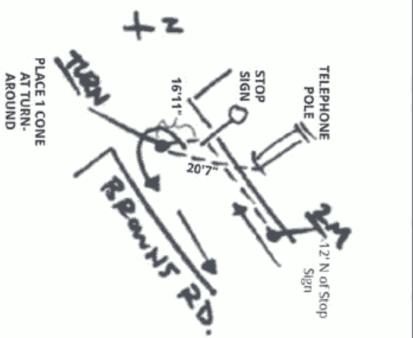
START & FINISH



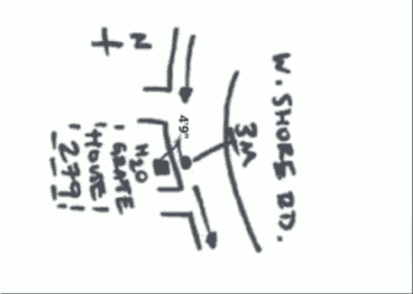
MILE 1



MILE 2 & TURNAROUND



MILE 3





**Road Running Technical Council
USA Track & Field**

Measurement Certificate



Name of the course Townwide Fund of Huntington 4 Miler Distance 4 mi
 Location (state) NY (city) Halesite
 Type of course: road race calibration course
 Measuring method: bicycle steel tape electronic distance meter
 Measured by (name, address, phone & e-mail) Brendan Dagan, 170 Wood Rd, Centereach, NY 11720;
207-209-0620; thetimecrew@elitefeats.com
 Race contact (name, address, phone & e-mail) Bea Hartigan, 27 Huntington Rd, Huntington NY 11743;
631-271-3349; bea.hartigan27@gmail.com
 Date(s) when course measured: August 21, 2017
 Number of measurements of entire course: 2 Course Configuration: out-and-back
 Elevation (meters above sea level) Start 6.71 Finish 6.71 Highest 38.40 Lowest 3.35
 Straight line distance between start & finish 0.0 Drop 0.0 m/km Separation 0.0 %
 Type of surface: paved 100 % dirt - % gravel - % grass - % track - %
 Effective date of certification: September 26, 2017 Certification code: NY17070JG

Notice to Race Director: Use this Certification Code in **all** public announcements relating to your race.

Be It Officially Noted That

Based on examination of data provided by the above named measurer, the course described above and in the map attached is hereby certified as reasonably accurate in measurement according to the standards adopted by the Road Running Technical Council. If **any** changes are made to the course, this certification becomes void, and the course must then be recertified.

Verification of Course — In the event a National Open Record is set on this course, or at the discretion of USA Track & Field, a verification remeasurement may be required to be performed by a member of the Road Running Technical Council. If such a remeasurement shows the course to be short, then all pending records will be rejected and the course certification will be cancelled.

This certification expires on December 31 in the year **2027**

AS NATIONALLY CERTIFIED BY:
Digitally signed by James A. Gilmer
 DN: cn=James A. Gilmer, o=NY Regional Certifier,
 ou, email=jim.gilmer@gmail.com, c=US
 Date: 2017.09.26 20:49:18 -04'00'

Date: September 26, 2017

James A. Gilmer, USATF/RRTC Certifier • 232 Van Wies Point Rd., Glenmont, NY 12077-4222
 Phone: 518-852-3562 • Email: jim.gilmer@gmail.com