



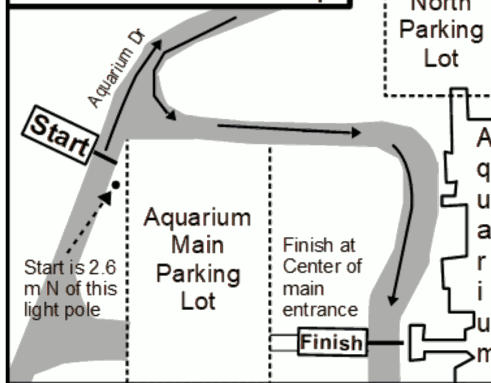
USATF Certification
OK18018DG

Aquarium 10k #3 Jenks, OK – 10,000 meters

Effective Dates
3/18/18-12/31/28

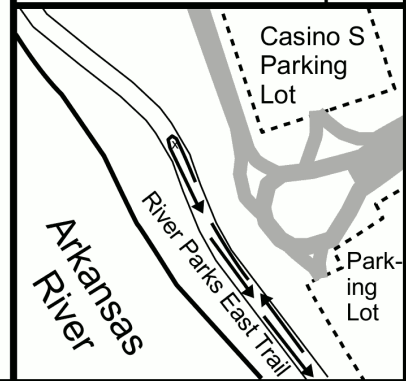


Start/Finish Detail Map



Start: On Aquarium Dr, 2.6 m N of the light pole in the NW corner of the parking lot.
(GPS: 36.0204 -95.9585)
Finish: On road in front of OK Aquarium, directly in line with the center of the main entrance.
(GPS 36.0199 -95.9575)
Turnaround: On River Parks trail, 85 meters N of the Large Power line poles. Also at north edge of planters around traffic circle in Casino South parking lot
(GPS 36.0379 -95.9610)

Turn Detail Map



Measured by: Martin Updike, I:40 Race Service Measured on 3/13/2018 918-577-1956, martin@i40raceservice.com

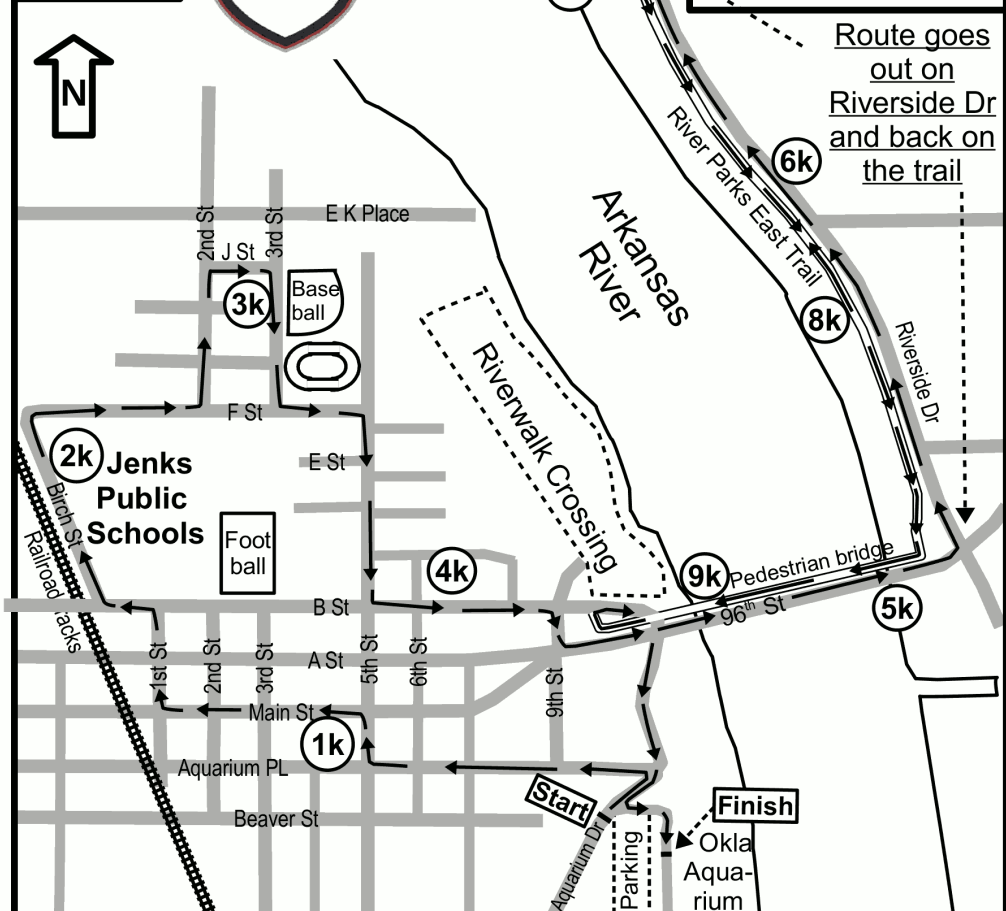
Race Contact: Kara Lovell – OK Aquarium
klovell@okaquarium.org

8k: ON RP trail, directly across from the Crown Woods Apt Sign.
(GPS 36.0298-95.9528)
9k: On Pedestrian bridge, 26.7 W of the 4th light pole from the W end of the bridge.
(GPS:36.0298-95.9528)

Elevation Chart



1k: On Main St, 4 m E of the stop sign at 4th & Main St.
(GPS 36.0225-95.9657)
2k: On Birch St, 3 m N of the fire hydrant at the north entrance to the parking lot by the music building (GPS: 36.0275 -95.9725)
3k: On 3rd St, 9 m N of the right field foul pole of the Jenks HS Baseball Field (GPS: 36.0261 -95.9717)
4k: On B St, at the center of duplex at 725/731 East B St.
(GPS:36.0246-95.9618)
5k: On the 96th St Bridge, 1 m W of where the white curb paint starts on W end of bridge (GPS 36.0254 -95.9516)
6k: On Riverside Dr. 5.5 m S of powerbox "1108" on W side of rd.
(GPS:36.0331-95.9557)
7k: On RP trail coming back, 7 m E of end of Black Fence
(GPS:36.0368-95.9592)





**Road Running Technical Council
USA Track & Field
Measurement Certificate**



Name of course: Aquarium 10K #3 Distance: 10 km
Location : (state) Oklahoma (city) Jenks
Type of course : road race ☒ calibration course ☐
Measuring method : bicycle ☒ steel tape ☐ electronic distance meter ☐
Measured by (name, address, phone & e-mail) Martin Updike 321 Langton Rd., Ft. Gibson, OK 74434
918-577-1556 martin@i40raceservice.com
Race Contact (name, address, phone & email) Kara Lovell 300 S Aquarium Dr., Jenks, OK 74434
918-577-1956 klorell@okaquarium.org
Date(s) when course measured: Mar. 13, 2018
Number of measurements of entire course: 2 Course Configuration: one loop 1 time
Elevation (meters above sea level) Start 186 m Finish 186 m Highest 189 m Lowest 184 m
Straight line distance between start & finish 141 m Drop 0 m/km Separation 1.4%
Type of Surface: Paved 100% Dirt 0% Gravel 0% Grass 0% Track 0%
Effective date of certification: Mar. 18, 2018 Certification code: OK18018DG

Notice to Race Director: Use this Certification code
in **all** public announcements relating to your race

Be It Officially Noted That

Based on examination of data provided by the above named measurer, the course described above and in the map attached is hereby certified as reasonably accurate in measurement according to the standards adopted by the Road Running Technical Council. If any changes are made to the course, this certification becomes void, and the course must then be recertified.

Verification of Course — In the event a National Open Record is set on this course, or at the discretion of USA Track & Field, a verification remeasurement may be required to be performed by a member of the Road Running Technical Council. If such a remeasurement shows the course to be short, then all pending records will be rejected and the course certification will be cancelled.

This certification expires on December 31 in the year

2028

AS NATIONALLY CERTIFIED BY

Don Garrett

Date : Mar. 22, 2018