



USATF Certification
OK18019DG

Aquarium Half Marathon #3
Jenks, OK – 21.0975 KM

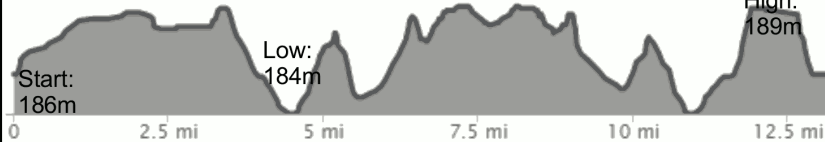
Effective Dates
3/18/18-12/31/28



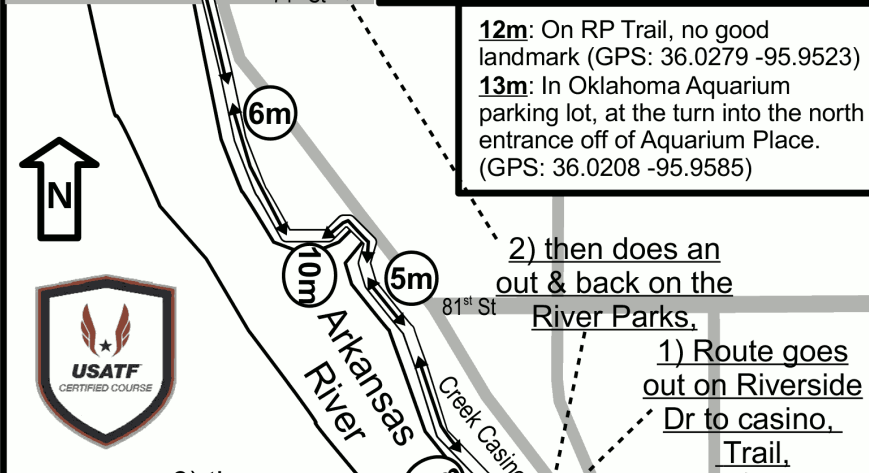
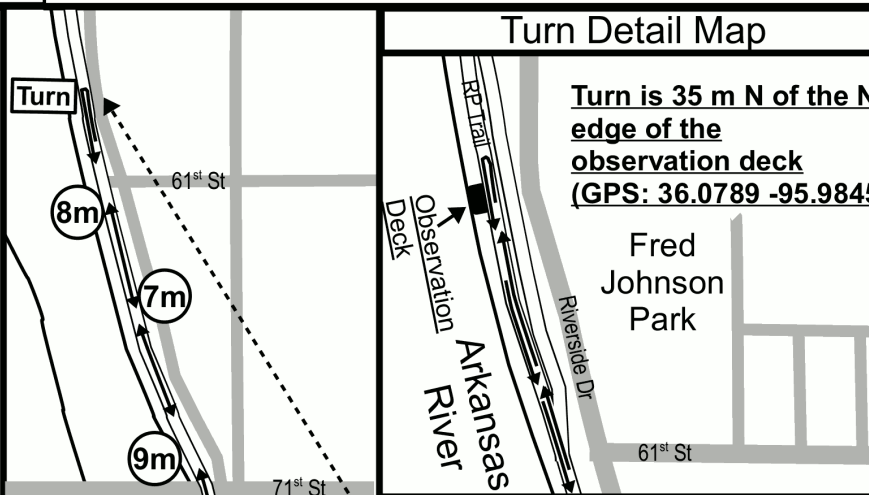
Measured by: Martin Updike, I:40 Race Service
Measured on 3/14/2018 918-577-1956, martin@i40raceservice.com

Race Contact:
Kara Lovell – OK Aquarium
klovell@okaquarium.org


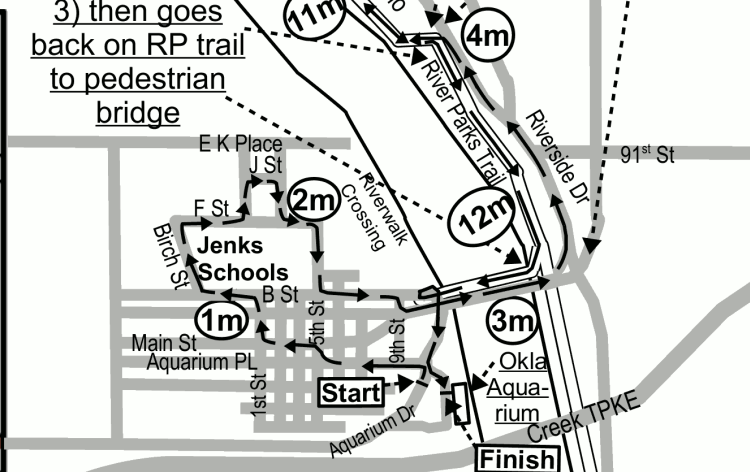
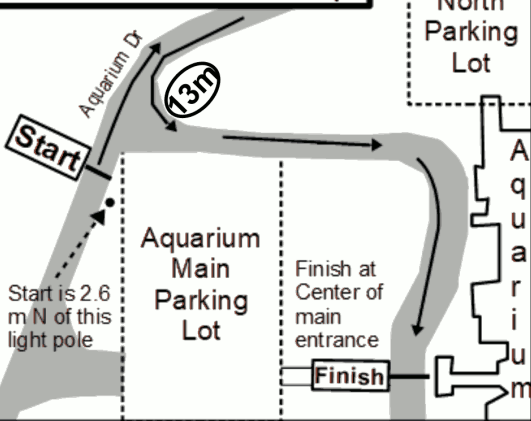
Elevation Chart



- 1m:** On B st, 50 m E of Birch St (GPS 36.0246 -95.9703)
- 2m:** On 3rd St, 25 m N of F St (GPS: 36.0284 -95.9667)
- 3m:** On 96th St Bridge, 15 m E of the center light pole on the bridge (GPS: 36.0247 -95.9544)
- 4m:** On Riverside Dr, 108 m S of the turn onto the RP trail. (GPS:36.0357 -95.9544)
- 5m:** On RP Trail, At the center of the pre-fab buildings in Casino north parking lot(GPS:36.04783-95.9774)
- 6m:** Well S of 71st St, no good landmark (GPS: 36.0562-95.9763)
- 7m:** On RP trail, 65 m S of seating area north of 66th Place (GPS:36.0696 -95.9816)
- 8m:** On RP trail, 126 m S of the the American Flag Pole at the 61st and Riverside Drive plaza (GPS: 36.0744 -95.9229)
- 9m:** On RP Trail, 4 m N of the north edge of the 71st Bridge. (GPS: 36.0609 -95.9756)
- 10m:** At the middle of the curve in the trail N of the spillway, just N of the casino (GPS: 36.0496 -95.9729)
- 11m:** On RP Trail, 15 m S of the S edge of the Creek Casino. (GPS: 36.0390 -95.9626)



Start/Finish Detail Map





**Road Running Technical Council
USA Track & Field
Measurement Certificate**



Name of course: Aquarium Half Marathon #3 Distance: 21.0975 km
 Location : (state) Oklahoma (city) Jenks
 Type of course : road race calibration course
 Measuring method : bicycle steel tape electronic distance meter
 Measured by (name, address, phone & e-mail) Martin Updike 321 Langton Rd., Ft. Gibson, OK 74434
918-577-1556 martin@i40raceservice.com
 Race Contact (name, address, phone & email) Kara Lovell 300 S Aquarium Dr., Jenks, OK 74434
918-577-1956 klovell@okaquarium.org
 Date(s) when course measured: Mar. 14, 2018
 Number of measurements of entire course: 2 Course Configuration: one loop 1 time
 Elevation (meters above sea level) Start 186 m Finish 186 m Highest 189 m Lowest 184 m
 Straight line distance between start & finish 141 m Drop 0 m/km Separation 0.7%
 Type of Surface: Paved 100% Dirt 0% Gravel 0% Grass 0% Track 0%
 Effective date of certification: Mar. 18, 2018 Certification code: OK18019DG

Notice to Race Director: Use this Certification code
in *all* public announcements relating to your race

Be It Officially Noted That

Based on examination of data provided by the above named measurer, the course described above and in the map attached is hereby certified as reasonably accurate in measurement according to the standards adopted by the Road Running Technical Council. If any changes are made to the course, this certification becomes void, and the course must then be recertified.

Verification of Course — In the event a National Open Record is set on this course, or at the discretion of USA Track & Field, a verification remeasurement may be required to be performed by a member of the Road Running Technical Council. If such a remeasurement shows the course to be short, then all pending records will be rejected and the course certification will be cancelled.

This certification expires on December 31 in the year **2028**

AS NATIONALLY CERTIFIED BY

Don Garrett

Date : Mar. 22, 2018