



USATF Certification
OK18053DG

Downtown Tulsa 5k # 3
Tulsa, OK – 5,000 meters

Effective Dates
9/12/18-12/31/28



Start: On 3rd St, directly in line with the street light at the west edge of the Williams Center Green. Street light is just east of the Daily Grill sign on the SE corner of the Hyatt Hotel: (GPS: 36.1535 -95.9904)

1k: On Boulder, at the center of the center of the grass median at the corner of Boulder and 10th (36.1460 -95.9886)

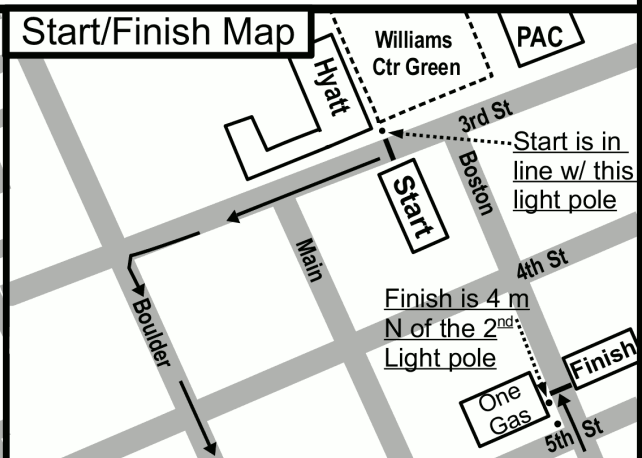
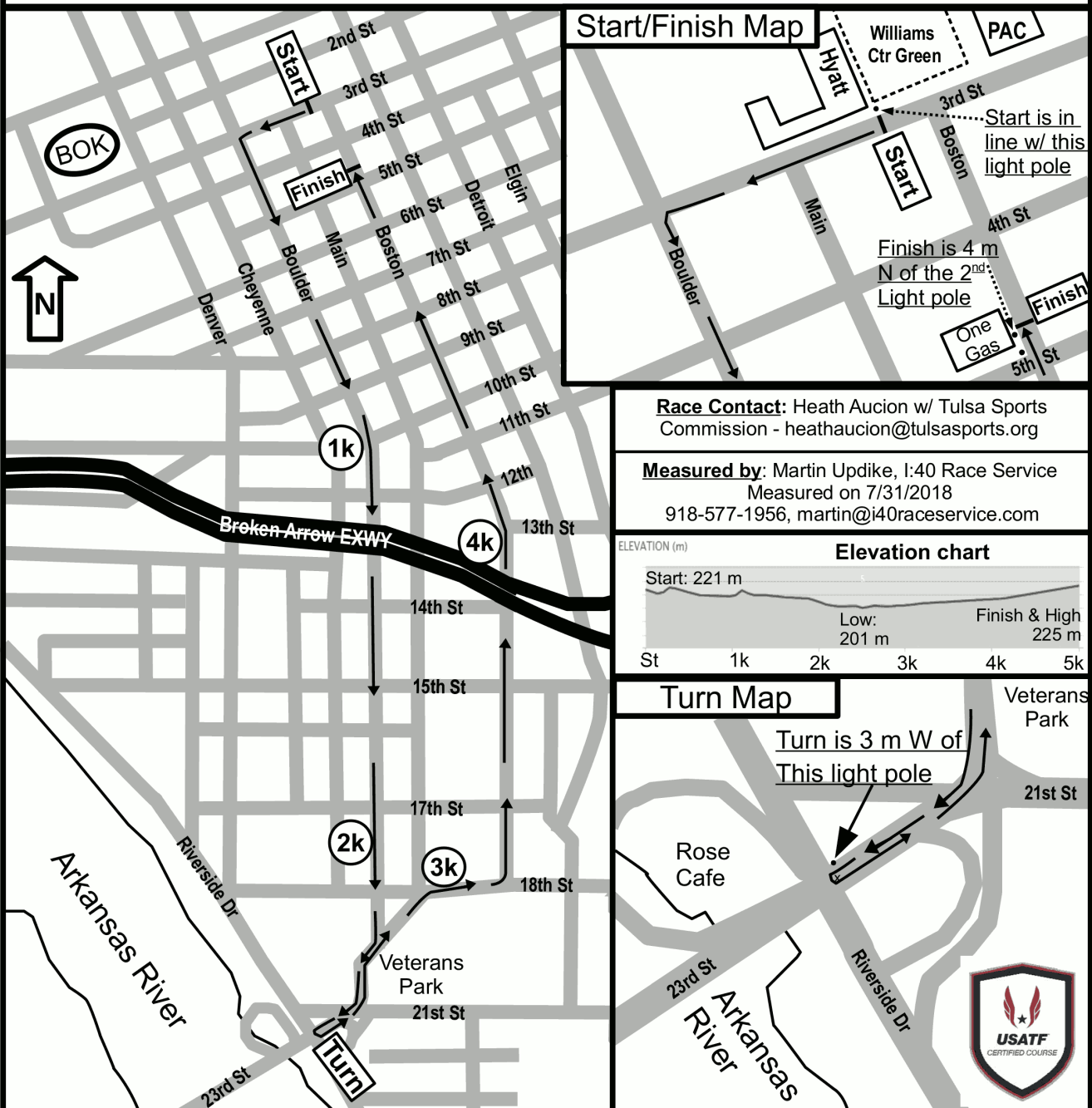
2k: On Boulder, 6 m south of the sign for 1717 Marco Plaza sign at 1717 S Boulder. (36.1371 -95.885)

3k: On 18th St, 9.5 m W of the W edge of the Spirit Bank building. (GPS 36.1361-95.9868)

4k: On Boston Ave, 3 m N of the center of the rounding Boston Ave Methodist Church bldg on the east side of rd (GPS 336.1439 -95.9852)

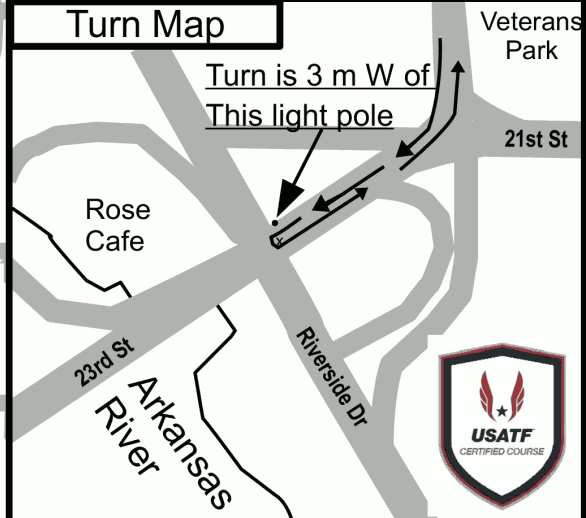
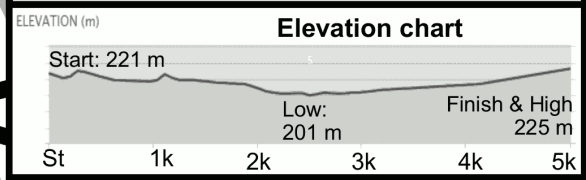
Turnaround: On 23rd St Bridge, 3 m west of the first light from the E end of the bridge (GPS 36.132893 -95.990192).

Finish: On Boston Ave, in front of the ONE GAS building, 4 meters N of the 2nd light pole N of the 5th and Boston. (GPS 36.1523 -95.9892)



Race Contact: Heath Aucion w/ Tulsa Sports Commission - heathaucion@tulsasports.org

Measured by: Martin Updike, I:40 Race Service
Measured on 7/31/2018
918-577-1956, martin@i40raceservice.com





**Road Running Technical Council
USA Track & Field
Measurement Certificate**



Name of course: Downtown Tulsa 5K #3 Distance: 5 km
 Location : (state) Oklahoma (city) Tulsa
 Type of course : road race calibration course
 Measuring method : bicycle steel tape electronic distance meter
 Measured by (name, address, phone & e-mail) Martin Updike 812 East Side Blvd., Muskogee, OK 74403
918-577-1556 martin@i40raceservice.com
 Race Contact (name, address, phone & email) Heath Aucion 1 West 3rd St., Tulsa, OK 74103
918-688-3990 heathaucion@tulsasports.org
 Date(s) when course measured: Aug. 31, 2018
 Number of measurements of entire course: 2 Course Configuration: one loop 1 time
 Elevation (meters above sea level) Start 221 m Finish 225 m Highest 225 m Lowest 201 m
 Straight line distance between start & finish 210 m Drop -0.8 m/km Separation 4.2%
 Type of Surface: Paved 100% Dirt 0% Gravel 0% Grass 0% Track 0%
 Effective date of certification: Sep. 12, 2018 Certification code: OK18053DG

Notice to Race Director: Use this Certification code
in **all** public announcements relating to your race

Be It Officially Noted That

Based on examination of data provided by the above named measurer, the course described above and in the map attached is hereby certified as reasonably accurate in measurement according to the standards adopted by the Road Running Technical Council. If any changes are made to the course, this certification becomes void, and the course must then be recertified.

Verification of Course — In the event a National Open Record is set on this course, or at the discretion of USA Track & Field, a verification remeasurement may be required to be performed by a member of the Road Running Technical Council. If such a remeasurement shows the course to be short, then all pending records will be rejected and the course certification will be cancelled.

This certification expires on December 31 in the year **2028**

AS NATIONALLY CERTIFIED BY

Don Garrett

Date : Sep. 13, 2018