

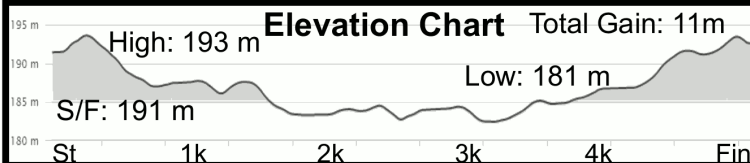
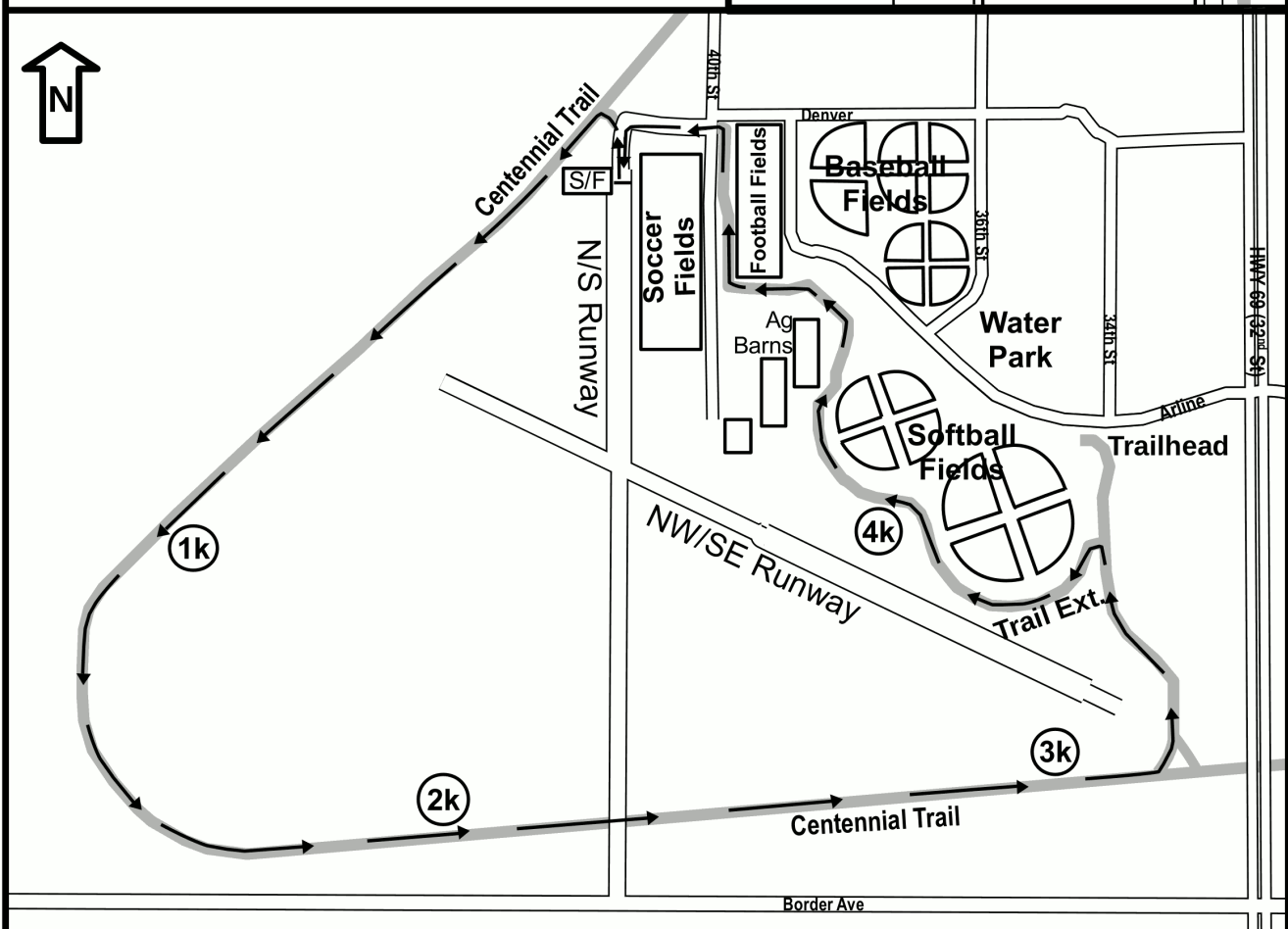
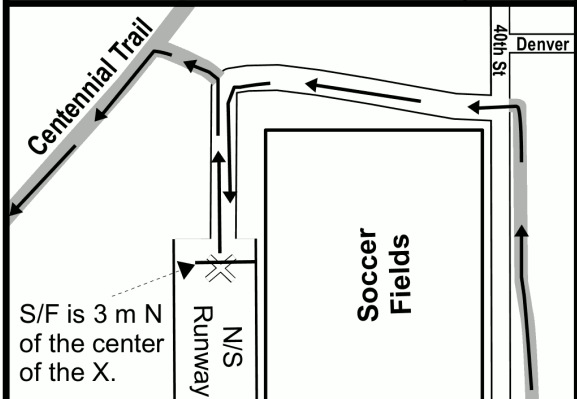
USATF Certification
OK19002DG

2019 Hatbox 5k Loop
Muskogee, OK – 5,000 meters

Effective Dates
Feb 13, 2019 to Dec 31, 2029

Start/Finish: On Hatbox Field N/S Runway, 3 m N of the center of the yellow X at the N end of runway. (GPS 35.7503 -95.4133)
1k: On Centennial Trail, 62 m before the start of the curve in the trail as it turns back to the East (GPS 35.7459 -95.4208)
2k: On Centennial Trail, 42.5 m from the start of the new blacktop surface section just W of the border St entrance (GPS 35.7414 -95.4169)
3k: On Centennial Trail, 157 m west of the Y split in the trail. (GPS 35.7422 -95.4089)
4k: On Trail extension through Hatbox, 18 m W of the scoreboard for softball field #2 (GPS 35.7461 -95.4133)

Start/Finish Detail Map



Measured by: Martin Updike, I:40 Race Service
Measured on 2/1/2019
918-577-1956, martin@i40raceservice.com

Race Contact: Brooke Hall – Muskogee Parks
bhall@muskogeeeparks.org - 918-684-6302



Road Running Technical Council
USA Track & Field
Measurement Certificate



Name of course: 2019 Hatbox 5K Loop Distance: 5 km
Location : (state) Oklahoma (city) Muskogee
Type of course : road race ☒ calibration course ☐
Measuring method : bicycle ☒ steel tape ☐ electronic distance meter ☐
Measured by (name, address, phone & e-mail) Martin Updike 812 ES Blvd., Muskogee, OK 74403
918-577-1556 martin@i40raceservice.com
Race Contact (name, address, phone & email) Brooke Hall 857 E. Okmulgee, Muskogee, OK 74403
918-684-6302 bhall@muskogeeeparks.org
Date(s) when course measured: Feb. 01, 2019
Number of measurements of entire course: 2 Course Configuration: one loop 1 time
Elevation (meters above sea level) Start 191 m Finish 191 m Highest 193 m Lowest 181 m
Straight line distance between start & finish 0 m Drop 0 m/km Separation 0.0%
Type of Surface: Paved 100% Dirt 0% Gravel 0% Grass 0% Track 0%
Effective date of certification: Feb. 13, 2019 Certification code: OK19002DG

Notice to Race Director: Use this Certification code
in **all** public announcements relating to your race

Be It Officially Noted That

Based on examination of data provided by the above named measurer, the course described above and in the map attached is hereby certified as reasonably accurate in measurement according to the standards adopted by the Road Running Technical Council. If any changes are made to the course, this certification becomes void, and the course must then be recertified.

Verification of Course — In the event a National Open Record is set on this course, or at the discretion of USA Track & Field, a verification remeasurement may be required to be performed by a member of the Road Running Technical Council. If such a remeasurement shows the course to be short, then all pending records will be rejected and the course certification will be cancelled.

This certification expires on December 31 in the year

2029

AS NATIONALLY CERTIFIED BY

Don Garrett

Date : Feb. 18, 2019