

USATF Certification
OK19021DG

Stilly Half
Stillwater, OK – 21.0975 km

Effective Dates
Jul 31, 2019 to Dec 31, 2029

- Start:** On Hester, 6.5 m S of the NE corner of the Student Union (GPS 36.1257 -97.0694)
1m: On Hall of Fame, On HOF, at the Colvin Center Campus Recreation Fields sign (GPS 36.1267 – 97.0801)
2m: On Farm, at the crosswalk on the corner in front of Kerr Residence Hall (GPS 36.1247 -97.0743)
3m: On Hester, 3 m S of the stop sign on the NW corner of Hester & Athletic (GPS 36.1235 -97.0678)
4m: On Bennett, at the front door of 807 W Bennett (GPS 36.1365 – 97.0663)
5m: On Kameoka Trail, 59 m from the bollards at the top of the slope along the dam. (GPS 36.1434 -97.0663)
6m: On Boomer Lake Trail, 8 m N of the Shelter by the splash pad. (GPS 36.1527 -97.0656)
7m: On Boomer Lake Trail, 6 m N of Light Pole 86 w/ the “Pets on Leash” sign (GPS 36.1564 -97.0581)
8m: On Boomer Lake Trail, At the light pole 73, just W of the spillway bridge. (GPS 36.1452 -97.0643)

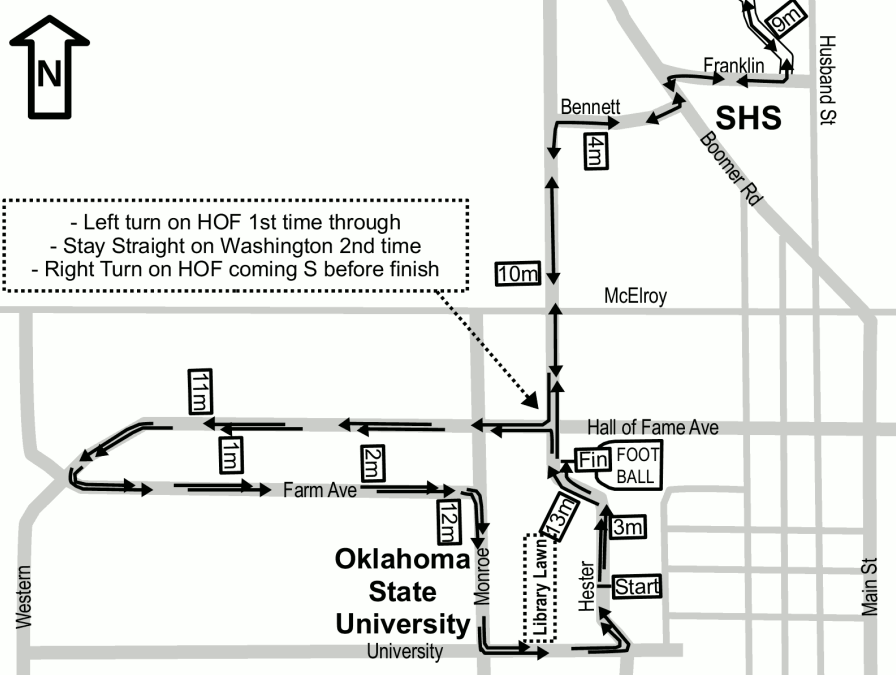
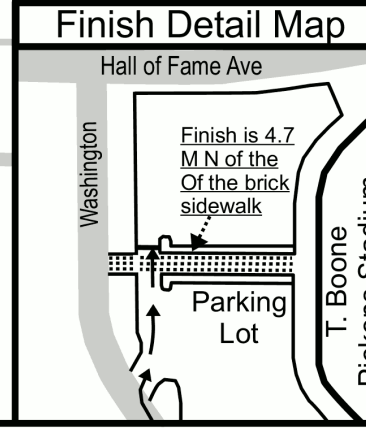
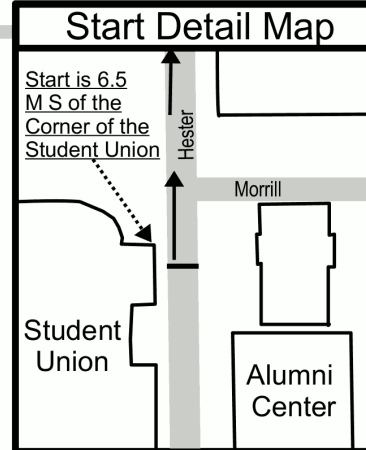
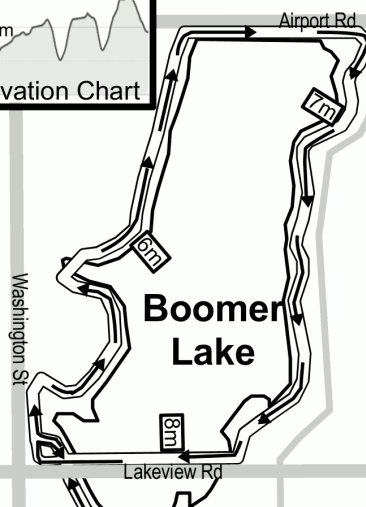


Measured by: Martin Updike,
I:40 Race Service Measured
on 6/12/2019 - 918-577-1956,
martin@i40raceservice.com

Race Contact: Ben Sigle
Bensigle
@manhattanrunningco.com
785-320-6363



- 9m:** On Kameoka Trail, 9 m N of bench on W side of the trail. (GPS 36.1393 -97.0622)
10m: On Washington, 5 m S of the S entrance of Hillcrest Baptist Church (GPS 36.1316 -97.0694)
11m: On Hall of Fame, at the W edge of the rec fields lot entrance (36.1267 -97.0815)
12m: On Farm, at the NW corner of the Agriculture Bldg. (GPS 36.1246 -97.97.0727)
13m: On Washington, 5m N of the crosswalk at the SW corner of the stadium. (GPS 36.1245 -97.0682)
Finish: On road around the west parking lot of T Boone Pickens Stadium, 4.7 m N of the edge of the brickwork for brick sidewalk that leads to the center of the W side of the stadium. (GPS 36.1257 -97.0690)



- Left turn on HOF 1st time through
- Stay Straight on Washington 2nd time
- Right Turn on HOF coming S before finish





**Road Running Technical Council
USA Track & Field
Measurement Certificate**



Name of course: Stilly Half Distance: 21.0975 km
 Location : (state) Oklahoma (city) Stillwater
 Type of course : road race calibration course track
 Measuring methods : bicycle steel tape electronic distance meter
 Measured by (name, address, phone & e-mail) Martin Updike 812 ES Blvd., Muskogee, OK 74403
918-577-1556 martin@i40raceservice.com
 Race Contact (name, address, phone & email) Ben Sigle 1129 Garden Way, Manhattan, KS 66502
785-320-6363 bensigle@manhattanrunningco.com
 Date(s) when course measured: Jun. 12, 2019
 Number of measurements of entire course: 2 Course Configuration: complex of different loops
 Elevation (meters above sea level) Start 284 m Finish 283 m Highest 289 m Lowest 278 m
 Straight line distance between start & finish 555 m Drop 0.05 m/km Separation 2.6%
 Type of Surface: Paved 100% Dirt 0% Gravel 0% Grass 0% Track 0%
 Effective date of certification: Jul. 31, 2019 Certification code: OK19021DG

Notice to Race Director: Use this Certification code
in *all* public announcements relating to your race

Be It Officially Noted That

Based on examination of data provided by the above named measurer, the course described above and in the map attached is hereby certified as reasonably accurate in measurement according to the standards adopted by the Road Running Technical Council. If any changes are made to the course, this certification becomes void, and the course must then be recertified.

Verification of Course — In the event a National Open Record is set on this course, or at the discretion of USA Track & Field, a verification remeasurement may be required to be performed by a member of the Road Running Technical Council. If such a remeasurement shows the course to be short, then all pending records will be rejected and the course certification will be cancelled.

This certification expires on December 31 in the year

2029

AS NATIONALLY CERTIFIED BY

Don Garrett

Date : Aug. 2, 2019