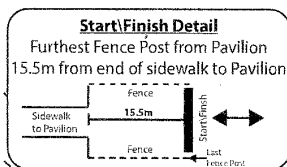
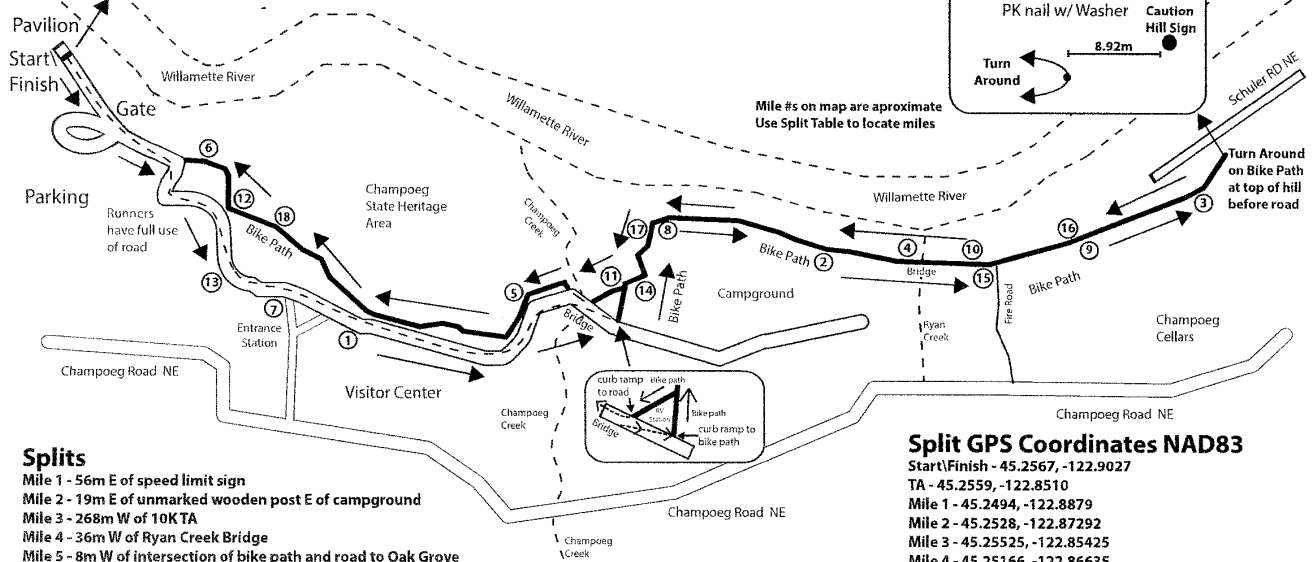
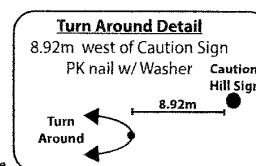


ORRC Champoege 30K - St. Paul OR
 USATF Certification # OR18003LB
 Certification effective from 2/27/2018 to 12/31/2028

Measured by Jeff Huber
 on 1/27/18
 jeff@hubertiming.com



**Course is 3 LAPS of the route with each lap
 beginning and ending at the Start/Finish**



Splits

- Mile 1 - 56m E of speed limit sign
- Mile 2 - 19m E of unmarked wooden post E of campground
- Mile 3 - 268m W of 10K TA
- Mile 4 - 36m W of Ryan Creek Bridge
- Mile 5 - 8m W of intersection of bike path and road to Oak Grove
- Mile 6 - 21m E of leashes required sign
- Mile 7 - 2m E of end of fence E of park gate
- Mile 8 - 1m W of W end of fence around campground
- Mile 9 - 320m E of mile 15
- Mile 10 - 18m W of mile 15
- Mile 11 - 2m SW of path intersection
- Mile 12 - 29m E of post 32
- Mile 13 - 2m W of double trunk tree prior to road north turn
- Mile 14 - 4m E of intersection of bike paths. Bottom of ravine
- Mile 15 - 32m W of fire road
- Mile 16 - 18m W of mile 9
- Mile 17 - 21m W of W end of fence around campground
- Mile 18 - 5m E of culvert

Split GPS Coordinates NAD83

- Start/Finish - 45.2567, -122.9027
- TA - 45.2559, -122.8510
- Mile 1 - 45.2494, -122.8879
- Mile 2 - 45.2528, -122.87292
- Mile 3 - 45.25525, -122.85425
- Mile 4 - 45.25166, -122.86635
- Mile 5 - 45.25053, -122.88328
- Mile 6 - 45.25491, -122.89921
- Mile 7 - 45.25019, -122.89245
- Mile 8 - 45.25293, -122.87764
- Mile 9 - 45.25336, -122.8581
- Mile 10 - 45.25206, -122.86223
- Mile 11 - 45.25059, -122.87946
- Mile 12 - 45.25313, -122.89658
- Mile 13 - 45.2512, -122.89643
- Mile 14 - 45.25076, -122.87913
- Mile 15 - 45.25211, -122.86201
- Mile 16 - 45.25333, -122.85833
- Mile 17 - 45.25273, -122.87771
- Mile 18 - 45.2515, -122.893



Road Running Technical Council
USA Track & Field
Measurement Certificate



Name of the course ORRC Champoeg 30k Distance 30 km
Location (state) Oregon (city) St. Paul
Type of course: road race ☒ calibration course ☐
Measuring method: bicycle ☒ steel tape ☐ electronic distance meter ☐
Measured by (name, address, phone & e-mail) Jeff Huber 7965 SW 135th Ave. Beaverton, OR 97008
503-936-7187 jeff@hubertiming.com
Race contact (name, address, phone & e-mail) Alan Smith 4840 SW Western Ave. #200
Beaverton, OR 97005 503-816-2510 technology@oregonroadrunners club.org
Date(s) when course measured: January 27, 2018
Number of measurements of entire course: 2 Course Configuration: one loop 3X
Elevation (meters above sea level) Start 31m Finish 31m Highest 39m Lowest 19m
Straight line distance between start & finish 0 Drop 0 m/km Separation 0 %
Type of surface: paved 100 % dirt % gravel % grass % track %
Effective date of certification: February 27, 2018 Certification code: OR18003LB

Notice to Race Director: Use this Certification Code
in *all* public announcements relating to your race.

Be It Officially Noted That

Based on examination of data provided by the above named measurer, the course described above and in the map attached is hereby certified as reasonably accurate in measurement according to the standards adopted by the Road Running Technical Council. If *any* changes are made to the course, this certification becomes void, and the course must then be recertified.

Verification of Course — In the event a National Open Record is set on this course, or at the discretion of USA Track & Field, a verification remeasurement may be required to be performed by a member of the Road Running Technical Council. If such a remeasurement shows the course to be short, then all pending records will be rejected and the course certification will be cancelled.

This certification expires on December 31 in the year **2028**

AS NATIONALLY CERTIFIED BY:

Date: February 27, 2018

Lee Barrett – USATF/RRTC Certifier

3027 NE 20th Ave. Portland, OR 97212 503-867-3836 cudapdx@bendtel.net