

FIRST FLIGHT RESOLUTION RUN

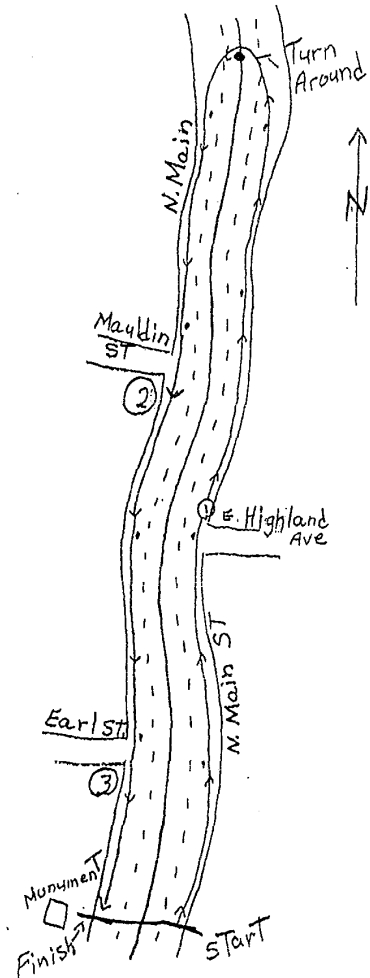
- Start: 52' 10" E. IN LINE WITH CENTER OF CONFEDERATE MONUMENT
ON OLD COURTHOUSE SIDE OF N. MAIN ST. IN NORTHBOUND LANE
54' 10" N. OF WATER DRAIN ON OLD COURTHOUSE SIDE OF
N. MAIN ST.
- 1 MILE: 28' 10" N.W. OF LIGHT POLE AT CORNER OF N. MAIN AND
E. HIGHLAND ST.
21' 10" N.E. OF GAS MAIN IN CENTER OF RD. IN FRONT OF
OF 1604 N. MAIN
- 2 MILE: 22' 3" N. OF WATER METER AT ANDERSON STORAGE AT
1625 N. MAIN ST. IN SOUTH BOUND LANE
42' 5" S. E. OF
- 3 MILE: 14' 8" E. OF WATER DRAIN IN FRONT OF TO BANK 129, N. MAIN ST
53' 7" FROM SEWER MAIN IN CENTER OF N. MAIN AND EARLE ST.
INTERSECTION.
- FINISH: 19' 5" E. OF CONFEDERATE MOUNMENT ON NEW COURTHOUSE
SIDE OF N. MAIN ST. IN SOUTHBOUND LANE
66' 1" N. W. OF WATER DRAIN ON OLD COURTHOUSE SIDE OF
N. MAIN ST.
- TURNAROUND: 70' 1" N. OF WATER DRAIN IN FRONT OF 2201 N. MAIN ST.
SOUTHBOUND SIDE
96' 3" N. W. OF WATER DRAIN IN FRONT OF 2106 N. MAIN ST.
NORTHBOUND SIDE

* DOTS DENOTES CONES WHERE RUNNERS ARE RESTRICTED
TO COURSE LONGER THAN SHORTEST DISTANCE
RUNNERS RESTRICTED TO RIGHT LANE GOING EACH WAY
* NOT DRAWN TO SCALE MEASURED BY WAYNE TERRY
EMAIL: wayneterrytimes@msn.com
CELL: 8647100387

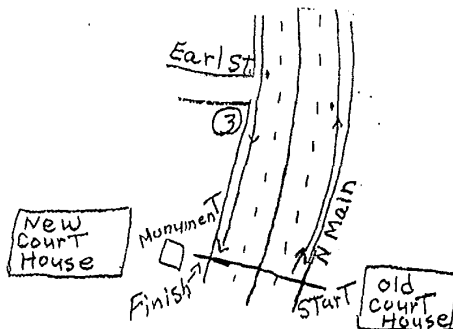
USATF Certificate# **SC13010DW**

Effective Dates: January 16, 2013

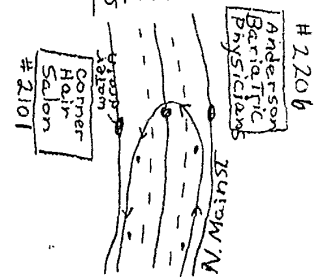
Thru December 31, 2023



Start - Finish



Turn Around





Road Running Technical Council
USA Track & Field
Measurement Certificate



Name of the course First Flight Resolution 5 km Distance 5 km
Location (state) South Carolina (city) Anderson
Type of course: road race ☒ calibration ☐ track ☐ Configuration: 1 Same out/back 1 Time
Type of surface: paved 100 % dirt % gravel % grass % track %
Elevation (feet above sea level) Start 793' Finish 793' Highest 803' Lowest 772'
Straight line distance between start & finish 0' Drop 0 m/km Separation 0 %
Measured by (name, address, phone & e-mail) Wayne Terry, 1025 Pine Grove Rd, Seneca, SC 29678
(864) 972-3354, Wayneterrytimes@msn.com
Race contact (name, address & phone) Alison Youngblood, First Flight Alliance, 113 Metro Dr
Anderson, SC 29621
Measuring Methods: bicycle ☒ steel tape ☐ electronic distance meter ☐
Number of measurements of entire course: 2 Date(s) when course measured: December 28, 2012
Race date: December 31, 2013 Course certification effective date: January 16, 2013
Replaces: (if applicable) Certification code: SC13010DW

Notice to Race Director
Use this Certification Code in all public
announcements relating to your race.

Be It Officially Noted That

Based on examination of data provided by the above named measurer, the course described above and in the map attached is hereby certified as reasonably accurate in measurement according to the standards adopted by the Road Running Technical Council. If any changes are made to the course, this certification becomes void, and the course must then be recertified.

Validation of Course — In the event a National Open Record is set on this course, or at the discretion of USA Track & Field, a validation remeasurement may be required to be performed by a member of the Road Running Technical Council. If such a remeasurement shows the course to be short, then all pending records will be rejected and the course certification will be cancelled.

This certification expires on December 31 in the year **2023**

AS NATIONALLY CERTIFIED BY:

Danny White Date: January 16, 2013
Danny White – USATF/RRTC National Certifier
2119 Rice Road, Marion, SC 29571, (843)230-8648, rmssports@aol.com