

# Rotary Oktoberfest 5K

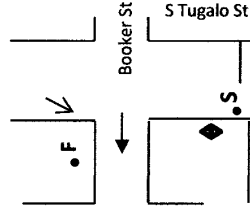
Walhalla, SC

Measurement for USATF Certification by

John Lehman

Email itsabouttime2001@gmail.com

## START and FINISH DETAIL

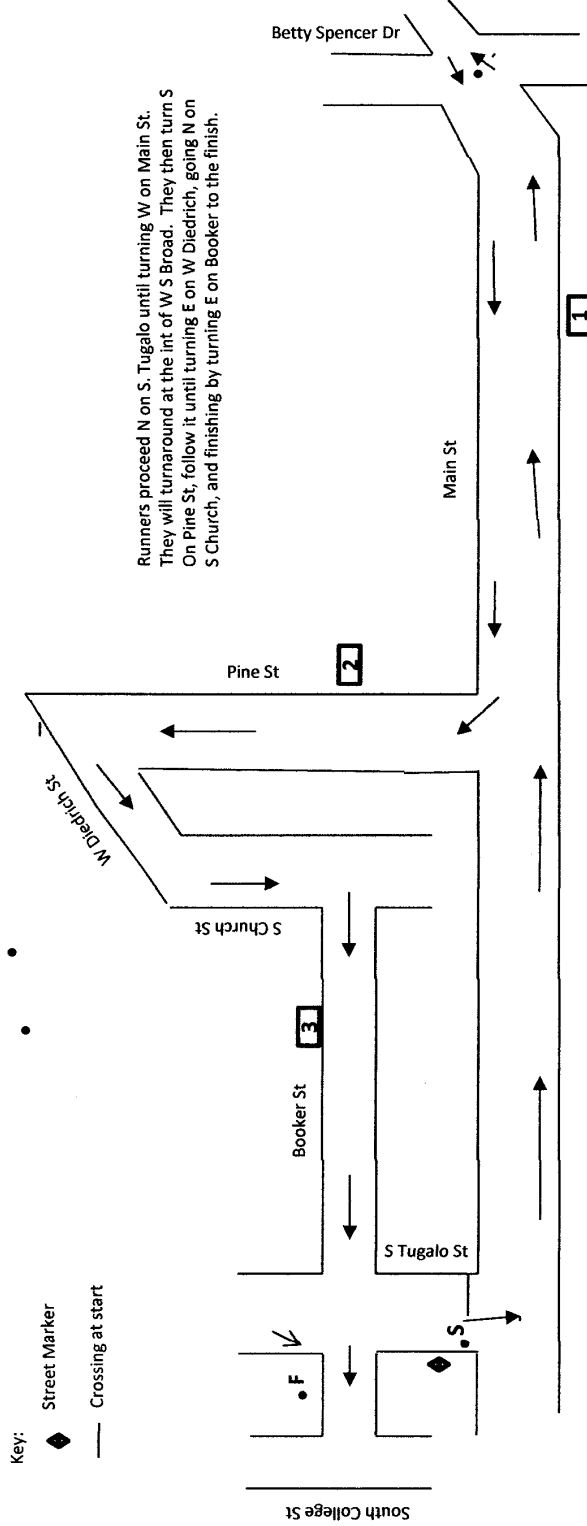


Start is adj. to crossing at int of Main St  
And S Tugalo St, 16' N of Street Marker,  
Finish is 45'1" W of 200 Booker Street,  
25'6" W of Int of Booker St and S College St

→ N  
Not to Scale

Point	Location
Start	Adj to crossing at intersection of Main Street and S Tugalo Street; 16' N of Street marker
Mile 1	87'1" E of 102A Main St... Turnaround is Int of W South Broad and Main St
Mile 2	Adj to 204 Pine St
Mile 3	66'7" E of Int of Booker and S Tugalo St
Finish	45'1" W of 200 Booker St; 25'8" W of Int of S College St and Booker St

Chamber of Commerce  
Walhalla, SC



Runners proceed N on S. Tugalo until turning W on Main St. They will turnaround at the int of W S Broad. They then turn S On Pine St; follow it until turning E on W Diedrich, going N on S Church, and finishing by turning E on Booker to the finish.

USATF Certificate# **SC19036DW**  
Effective Dates: July 31, 2019  
Thru December 31, 2029



*Road Running Technical Council  
USA Track & Field*

# *Measurement Certificate*

recognized by



Name of the course Rotary Octoberfest 5K Distance 5 km  
 Location (state) South Carolina (city) Walhalla  
 Type of course: road race  calibration course   
 Measuring method: bicycle  steel tape  electronic distance meter   
 Measured by (name, address, phone & e-mail) John Lehman, 3001 State Park Rd. Greenville, SC 29609  
(864)363-0280, itsabouttime2001@gmail.com  
 Race contact (name, address, phone & e-mail) Alena Pelfrey, 105 W. South Broad St. Walhalla, SC 29691  
(864)638-2727, rotaryoctoberfest5k@gmail.com  
 Date(s) when course measured: July 1, 2019  
 Number of measurements of entire course: 2 Course Configuration: One Loop 1 Time  
 Elevation (meters above sea level) Start 288.03 Finish 279.50 Highest 288.03 Lowest 279.50  
 Straight line distance between start & finish 332.23 m Drop 1.17 m/km Separation 6.64 %  
 Type of surface: paved 100 % dirt \_\_\_\_\_ % gravel \_\_\_\_\_ % grass \_\_\_\_\_ % track \_\_\_\_\_ %  
 Effective date of certification: July 31, 2019 Certification code: SC19036DW

Notice to Race Director: Use this Certification Code in *all* public announcements relating to your race.


## *Be It Officially Noted That*

Based on examination of data provided by the above named measurer, the course described above and in the map attached is hereby certified as reasonably accurate in measurement according to the standards adopted by the Road Running Technical Council. If *any* changes are made to the course, this certification becomes void, and the course must then be recertified.

*Verification of Course* — In the event a National Open Record is set on this course, or at the discretion of USA Track & Field, a verification remeasurement may be required to be performed by a member of the Road Running Technical Council. If such a remeasurement shows the course to be short, then all pending records will be rejected and the course certification will be cancelled.

*This certification expires on December 31 in the year* 2029

**AS NATIONALLY CERTIFIED BY:**

 Date: July 31, 2019  
 Danny White - USATF/RRTC Certifier  
 2119 Rice Road, Marion, South Carolina 29571, (843)230-8648, rmssports@aol.com