

# Apple Festival 4 Miler

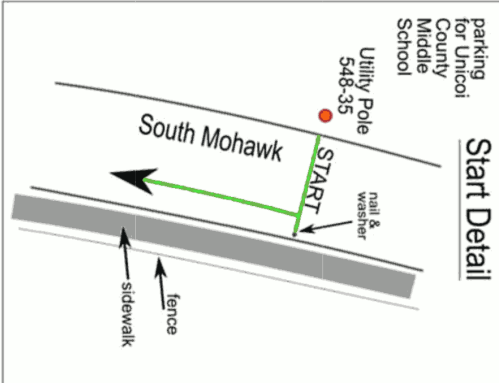
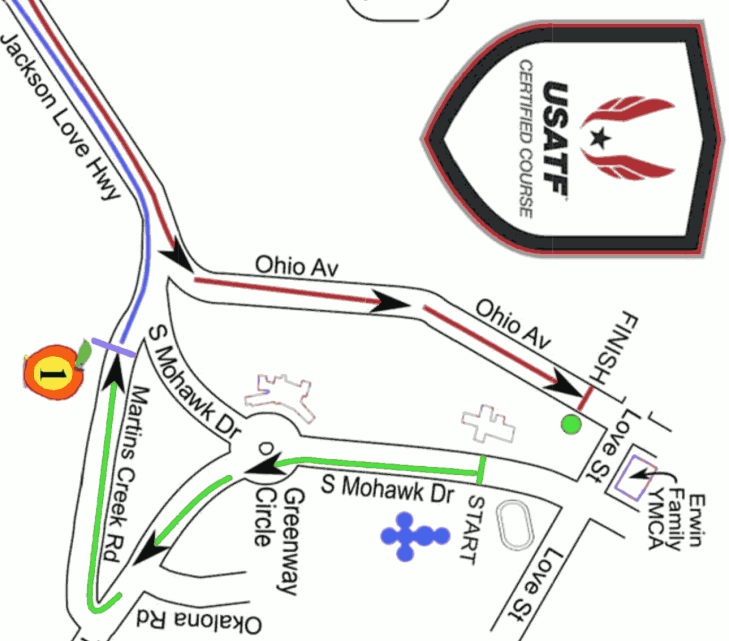
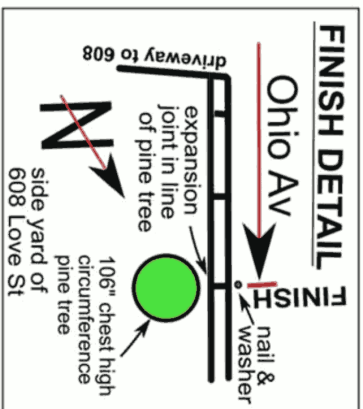
Erwin, TN

Measured by on 7/30/2017 by Lynwood Wagner

IAAF-AIMS 'B' Measurer

423-282-5559 or onjwagner@hotmail.com

Not to scale.  
Not all side roads shown.  
Runners have full use of all course roads.



All locations except Mile 3 are marked by paint over nails and washers.

- Start: On S Mohawk even with center of Utility Pole 548-35 / 107757 @ S end of parking lot for Unicoi County Middle School. There is a fire hydrant a few feet away.
- Mile 1: On Martins Creek Road about 70' SE of the fire hydrant at corner to S Mohawk midway between a 10"-12" diameter sweetgum and 10" - 12" diameter black walnut.
- Mile 2: On Chestoa Pike about 19' SW of Utility Pole 78M725 at the corner to the W end of Jackson Love Circle.
- Mile 3: Marked on N side of Jackson Love Hwy 3' SW of mailbox of Millers Automotive @ 1205 Jackson Love Hwy or even with the W end of 1202 Jackson Love Hwy on S side of J.L.H.
- Finish: Dead even with the expansion joint at about the center of THE 106" circumference long leaf pine in Ohio Avenue side yard of 608 Love St. Also 3rd exp jnt E of 608 Ohio Av driveway.





**Road Running Technical Council  
USA Track & Field**

# *Measurement Certificate*



Name of the course Apple Festival 4 Miler Distance 4 mi.  
 Location (state) Tennessee (city) Erwin  
 Type of course: road race  calibration course   
 Measuring method: bicycle  steel tape  electronic distance meter   
 Measured by (name, address, phone & e-mail) Lynwood Wagner email: onjwagner@hotmail.com  
905 Grady Drive, Johnson City, TN 37604 ph: (423) 282-5559  
 Race contact (name, address, phone & e-mail) Frank Cooke email: ucfymca.ceo@gmail.com  
601 Love Street, Erwin, TN 37650 ph: (423) 743-3361  
 Date(s) when course measured: July 30, 2017  
 Number of measurements of entire course: 2 Course Configuration: partial loop  
 Elevation (meters above sea level) Start 530 m Finish 524 m Highest 553 m Lowest 515 m  
 Straight line distance between start & finish 275 m Drop 0.93 m/km Separation 4.3 %  
 Type of surface: paved 100 % dirt \_\_\_\_\_ % gravel \_\_\_\_\_ % grass \_\_\_\_\_ % track \_\_\_\_\_ %  
 Effective date of certification: July 30, 2017 Certification code: TN17046MS

Notice to Race Director: Use this Certification Code in *all* public announcements relating to your race.

## *Be It Officially Noted That*

Based on examination of data provided by the above named measurer, the course described above and in the map attached is hereby certified as reasonably accurate in measurement according to the standards adopted by the Road Running Technical Council. If *any* changes are made to the course, this certification becomes void, and the course must then be recertified.

**Verification of Course** — In the event a National Open Record is set on this course, or at the discretion of USA Track & Field, a verification remeasurement may be required to be performed by a member of the Road Running Technical Council. If such a remeasurement shows the course to be short, then all pending records will be rejected and the course certification will be cancelled.

***This certification expires on December 31 in the year*** **2027**

### **AS NATIONALLY CERTIFIED BY:**

Matthew Studholme Digitally signed by Matthew Studholme  
Date: 2017.08.21 07:57:03 -04'00'

Date: August 21, 2017

Matthew Studholme – USATF/RRTC Certifier

452 Brookhill Drive, Abingdon, Virginia 24210 Phone: (276) 492-5541 E-mail: sheddingcat@comcast.net