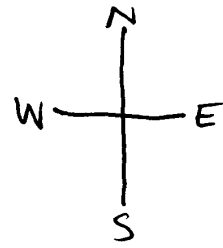
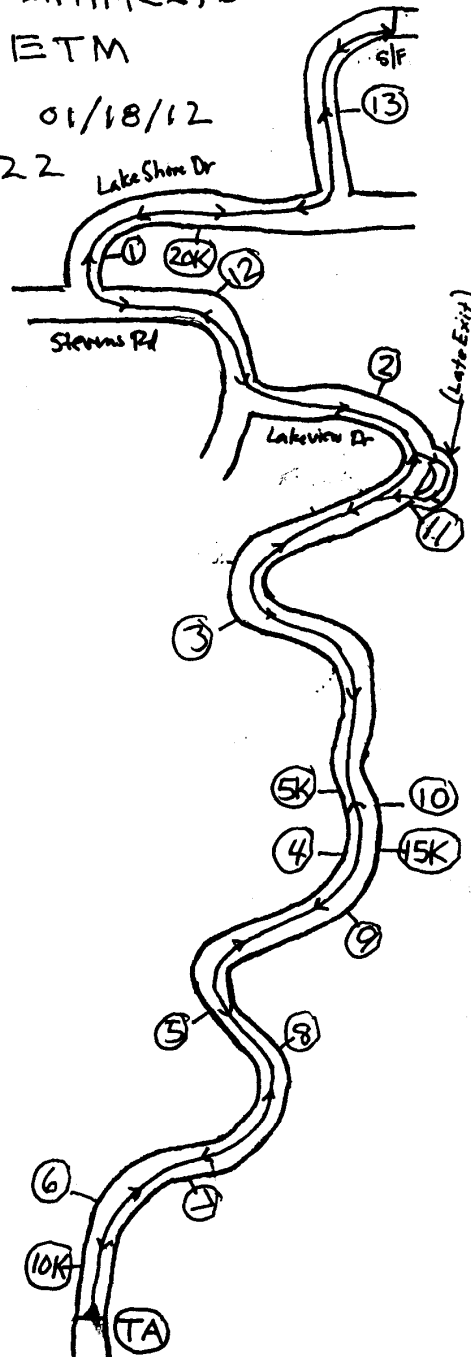
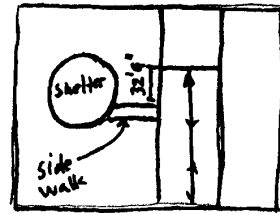


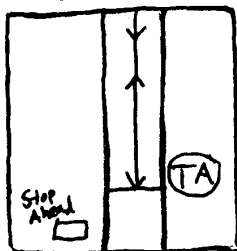
- Lake Benbrook Half Marathon
- Jan. 28, 2012
- Benbrook, TX
- Measured by Michael Polansky
- Unrestricted, map not to scale
- USATF CERTIFICATE
TX12013ETM
- EFFECTIVE 01/18/12
- 12/31/22



S/F Detail



TA Detail



- S/F- 32'9" E side walk
- 1- 74'4" E of yellow gate
 - 2- 21'8" W of drainage W of marina
 - 3- 73'4" E telephone pole plate 25KV
 - 5K- 109'8" W 20mph \rightarrow sign
 - 4- 160'11" W of drainage
 - 5- 13'6" S intersection of road that leads to Tiger Trail
 - 6- 39'7" E \rightarrow sign
 - 10K- W of yellow line of parking lot
 - TA 86' N of Stop Sign
 - 7- 253'5" W of post W of \rightarrow sign
 - 8- 95'6" W of 20mph \rightarrow sign W of restraint
 - 9- 75'5" N of Do Not Pass
 - 15K 76'1" S 30mph S of restraint
 - 10- 114'5" W 20mph \rightarrow sign
 - 11- Park Rd and After Harris Exit
 - 12- 238' E of 30mph sign E of Lake Shore Dr
 - 20K- 8'3" E of asphalt intersection @ restraint
 - 13- 110'9" N of golf course fence



Road Running Technical Council
USA Track & Field
Measurement Certificate

recognized by



Name of the course Lake Benbrook Half Marathon Distance 21.0975 km

Location (state) TX (city) Benbrook

Type of course: road race ☒ calibration ☐ track ☐ Configuration: Out & Back

Type of surface: paved 100 % dirt % gravel % grass % track %

Elevation (meters above sea level) Start 223 m Finish 223 m Highest 238 m Lowest 213 m

Straight line distance between start & finish 0 Drop 0 m/km Separation 0 %

Measured by (name, address, & phone) Michael Polansky; 3837 Byers Ave; Fort Worth, TX 76107 · 817.228.6261

E-mail: polanskyrunning@sbcglobal

Race contact (name, address, & phone) Same as above

E-mail:

Measuring Methods: bicycle ☒ steel tape ☐ electronic distance meter ☐

Number of measurements of entire course: 2 Date(s) when course measured: Jan 08, 2012

Race date: Jan 28, 2012 Course certification effective date: Jan 18, 2012

Replaces TX93004ETM (if applicable) Certification code TX12013ETM

Notice to Race Director
Use this Certification Code in *all* public
announcements relating to your race.


Be It Officially Noted That

Based on examination of data provided by the above named measurer, the course described above and in the map attached is hereby certified as reasonably accurate in measurement according to the standards adopted by the Road Running Technical Council. If *any* changes are made to the course, this certification becomes void, and the course must then be recertified.

Validation of Course — In the event a National Open Record is set on this course, or at the discretion of USA Track & Field, a validation remeasurement may be required to be performed by a member of the Road Running Technical Council. If such a remeasurement shows the course to be short, then all pending records will be rejected and the course certification will be cancelled.

This certification expires on December 31 in the year 2022

AS NATIONALLY CERTIFIED BY:



Date: Jan 21, 2012

Tom McBrayer — USATF/RRTC National Certifier

4021 Montrose • Houston, Texas 77006-4956 • 713-523-5679 • E-mail: mametm@sbcglobal.net