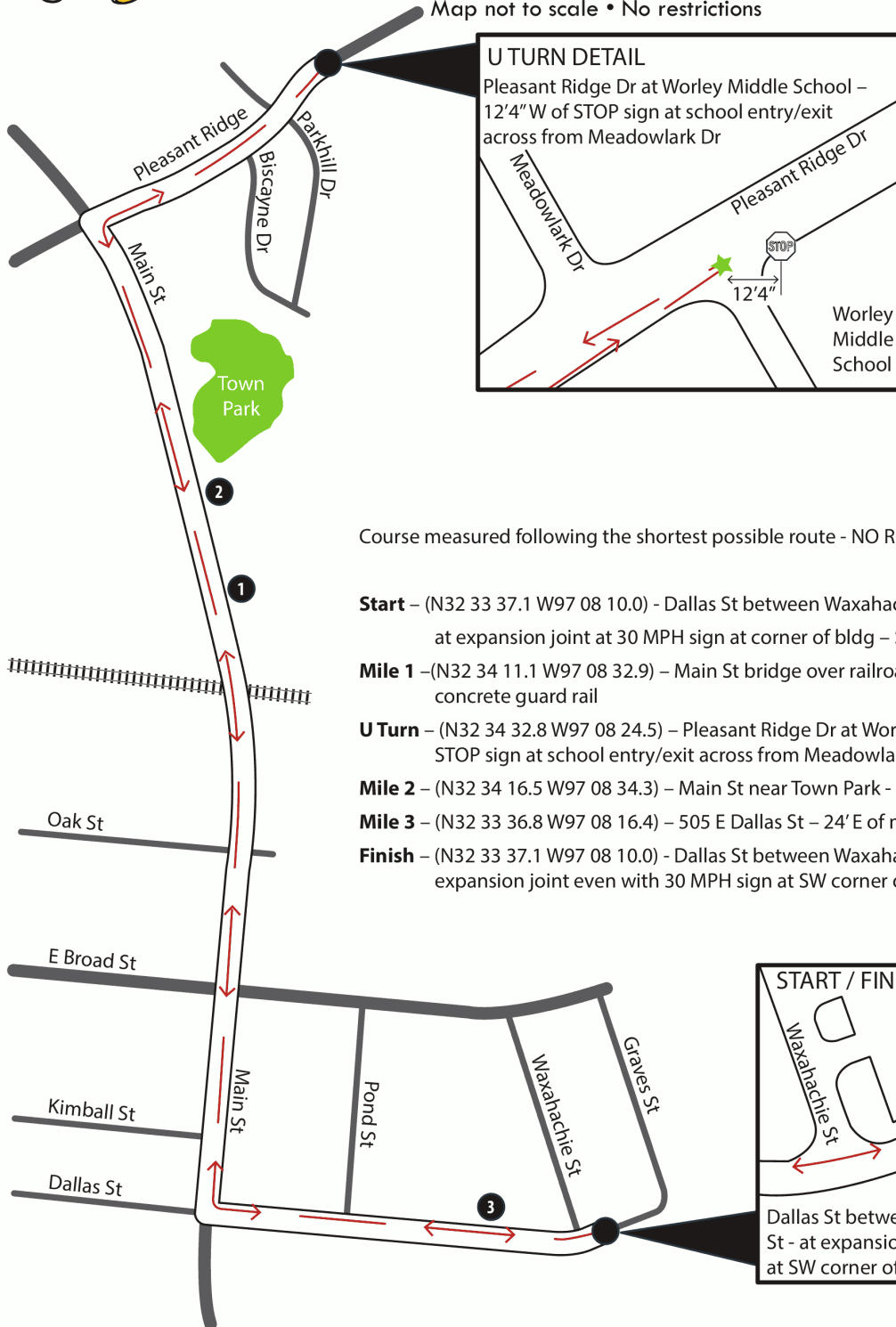




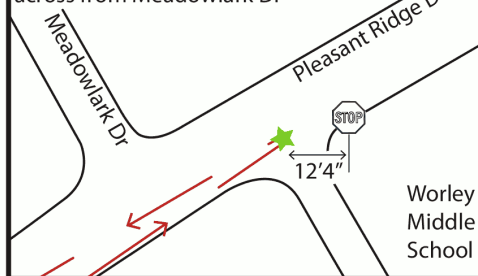
# PICKLE RUN 5K

• 5 kilometers • USATF Certification TX14007ETM  
Effective 01.06.2014 to 12.31.2024  
Measured by Logan Burgess 12.19.2013 • Mansfield, TX  
Map not to scale • No restrictions



## U TURN DETAIL

Pleasant Ridge Dr at Worley Middle School –  
12'4" W of STOP sign at school entry/exit  
across from Meadowlark Dr



Map Not  
To Scale

WGS84 GPS  
Datum

*Logan Burgess*

Course measured following the shortest possible route - NO RESTRICTIONS.

**Start** – (N32 33 37.1 W97 08 10.0) - Dallas St between Waxahachie St and Graves St -  
at expansion joint at 30 MPH sign at corner of bldg – St Vincent De Paul Society

**Mile 1** – (N32 34 11.1 W97 08 32.9) – Main St bridge over railroad – 93' S of the N end of  
concrete guard rail

**U Turn** – (N32 34 32.8 W97 08 24.5) – Pleasant Ridge Dr at Worley Middle School – 12'4" W of  
STOP sign at school entry/exit across from Meadowlark Dr

**Mile 2** – (N32 34 16.5 W97 08 34.3) – Main St near Town Park – 94' S of curb cut to entry to Park

**Mile 3** – (N32 33 36.8 W97 08 16.4) – 505 E Dallas St – 24' E of mailbox at address

**Finish** – (N32 33 37.1 W97 08 10.0) - Dallas St between Waxahachie St and Graves St - at  
expansion joint even with 30 MPH sign at SW corner of building

## START / FINISH DETAIL





**Road Running Technical Council**  
**USA Track & Field**  
**Measurement Certificate**



Name of the course Pickle Run 5K Distance 5 km  
Location (state) TX (city) Mansfield  
Type of course: road race ☒ calibration ☐ track ☐ Configuration: Out & Back  
Type of surface: paved 100 % dirt      % gravel      % grass      % track      %  
Elevation (meters above sea level) Start 187 m Finish 187 m Highest 198 m Lowest 183 m  
Straight line distance between start & finish 0 Drop 0 m/km Separation 0 %  
Measured by (name, address, phone & e-mail) Logan Burgess; 1958 Eastpark Dr; Richardson, TX 75081  
214.803.7800; loganaburgess@yahoo.com  
Race contact (name, address, phone & e-mail) Amanda Kowalski; 900 N Walnut Creek Dr Suite 100;  
Mansfield, TX; 76063; 817.733.4171; picklequeen@rocketmail.com  
Measuring Methods: bicycle ☒ steel tape ☐ electronic distance meter ☐  
Number of measurements of entire course: 2 Date(s) when course measured: Dec 19, 2013  
Race date: March 15, 2014 Course certification effective date: Jan 06, 2014  
Certification code: TX14007ETM

Notice to Race Director: Use this Certification Code  
in *all* public announcements relating to your race.

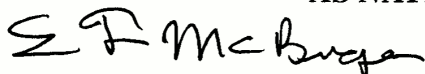
***Be It Officially Noted That***

Based on examination of data provided by the above named measurer, the course described above and in the map attached is hereby certified as reasonably accurate in measurement according to the standards adopted by the Road Running Technical Council. If *any* changes are made to the course, this certification becomes void, and the course must then be recertified.

**Verification of Course** — In the event a National Open Record is set on this course, or at the discretion of USA Track & Field, a verification remeasurement may be required to be performed by a member of the Road Running Technical Council. If such a remeasurement shows the course to be short, then all pending records will be rejected and the course certification will be cancelled.

***This certification expires on December 31 in the year*** **2024**

**AS NATIONALLY CERTIFIED BY:**



Date: January 6, 2014

E. T. (Tom) McBrayer – USATF/RRTC National Certifier  
4021 Montrose Blvd; Houston, TX 77006; 713-523-5679; etmmam@gmail.com