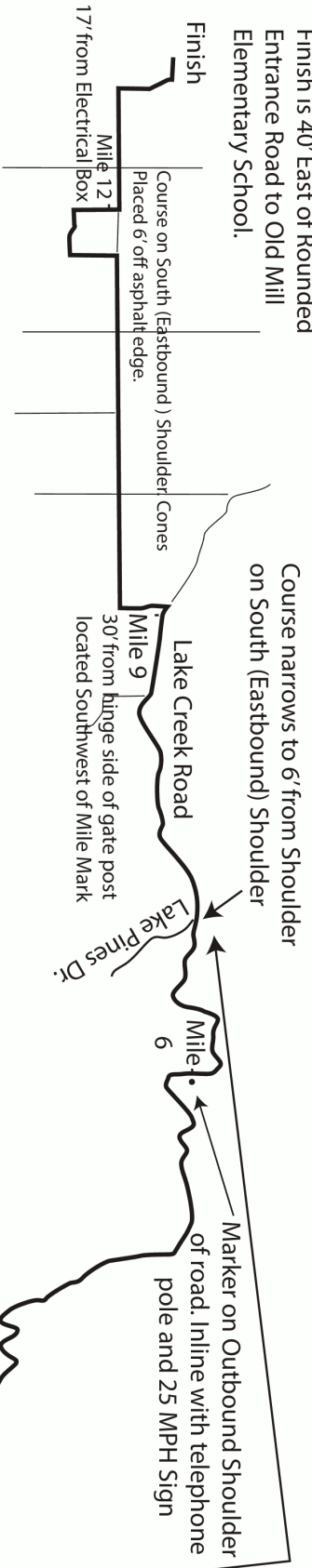



Start to Mile 7 course uses full road.  
 Road is winding. Course follows shortest distance using tangents and measuring and hugging inside curves.

Finish is 40' East of Rounded Entrance Road to Old Mill Elementary School.



Measure Points Start, Mile 3, Mile 6, Mile 9, Mile 12, and Finish are marked by a Nail with a Washer Attached on the Side of the road.

**Official Route of  
 Heber Half Marathon  
 Heber UT  
 Measured by David Bell  
 david@runtasticevents.com**



Start is on main road next to clearing with two wooden corrals. Start is located between two dirt roads that lead North off main road. start Line is indicated by paint and a nail and washer in North side of the Road.





**Road Running Technical Council  
USA Track & Field  
Measurement Certificate**



Name of the course Heber Half Marathon Distance 21.0975 km  
 Location (state) Utah (city) Heber  
 Type of course: road race  calibration course   
 Measuring method: bicycle  steel tape  electronic distance meter   
 Measured by (name, address, phone & e-mail) David Bell, 50 N Center St, American Fork, UT 84003  
(801) 722-5106, david@runtasticevents.com  
 Race contact (name, address, phone & e-mail) David Bell, 50 N Center St, American Fork, UT 84003  
(801) 722-5106, david@runtasticevents.com  
 Date(s) when course measured: June 25, 2019  
 Number of measurements of entire course: 2 Course Configuration: Point to point  
 Elevation (meters above sea level) Start 2742 m Finish 1749 m Highest 2742 m Lowest 1749 m  
 Straight line distance between start & finish 16415 m Drop 47.07 m/km Separation 77.81 %  
 Type of surface: paved 100 % dirt \_\_\_\_\_ % gravel \_\_\_\_\_ % grass \_\_\_\_\_ % track \_\_\_\_\_ %  
 Effective date of certification: June 28, 2019 Certification code: UT19007TJD


Notice to Race Director: Use this Certification Code in *all* public announcements relating to your race.

***Be It Officially Noted That***

Based on examination of data provided by the above named measurer, the course described above and in the map attached is hereby certified as reasonably accurate in measurement according to the standards adopted by the Road Running Technical Council. If *any* changes are made to the course, this certification becomes void, and the course must then be recertified.

**Verification of Course** — In the event a National Open Record is set on this course, or at the discretion of USA Track & Field, a verification remeasurement may be required to be performed by a member of the Road Running Technical Council. If such a remeasurement shows the course to be short, then all pending records will be rejected and the course certification will be cancelled.

***This certification expires on December 31 in the year*** **2029**



**AS NATIONALLY CERTIFIED BY:**

Date: June 28, 2019

Trevor Darmstetter - USATF/RRTC Certifier, 114 N Main St, El Dorado, KS 67042, (316) 833-6050, trevor@timerguys.com

