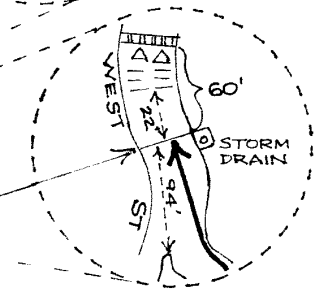
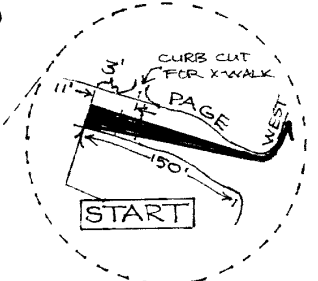
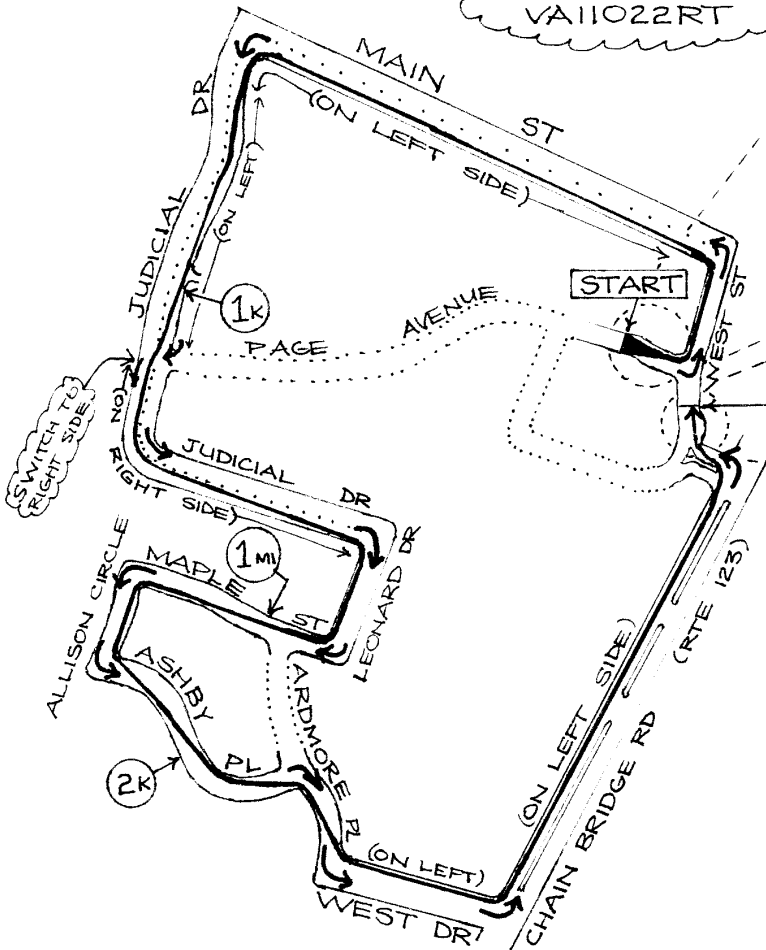




FAIRFAX CASA 3K
FAIRFAX, VIRGINIA

USATF-CERTIFIED
COURSE
VA11022RT

MAP NOT TO SCALE



KEY
— SHOWS RUNNERS' PATH

RESTRICTIONS

- WEST/MAIN TO JUDICIAL & PAGE: ON LEFT SIDE.
- JUDICIAL & PAGE TO JUDIC. & LEONARD: ON RIGHT SIDE.
- WEST DR AND RTE 123: ON LEFT SIDE.
- STREETS WITH NO CENTER STRIPE: MEASURED USING FULL ROAD WIDTH.

LOCATIONS

- START: PAGE AVE, 150 FT WEST OF WEST ST; 11 FT W OF CTR OF CURB CUT FOR CROSSWALK; 3 FT W OF CORNER OF CURB CUT.
- 1 KM: JUDIC. DR, 55 FT PAST ENTR TO POST OFFICE, 4 FT PAST LAMP POST.
- 1 MI: AT UTIL. POLE #79C, 42 FT PAST CENTERLINE, ARDMORE PLACE.
- 2 KM: AT UTIL. POLE #C0416/K661 ON RIGHT, IN FRONT OF 10629 ASHBY.
- FINISH: N EDGE STORM DRAIN, 22 FT BEF SOUTHERNMOST WARNING STRIPE; 60 FT S OF CROSSWALK; 94 FT N OF NW TIP OF DIVIDING ISLAND.

NOTE: POINTS MARKED WITH "T".

ELEVATIONS
 START 425 FT
 FINISH 435 FT
 HIGH 450 FT
 LOW 370 FT

EFFECTIVE DATES OF
CERTIFICATION:
22 APRIL 2011 TO
31 DEC 2021

MEASUREMENT
APRIL 3, 9 AND 17, 2011 BY R THURSTON

RET



Road Running Technical Council
USA Track & Field
Measurement Certificate

recognized by



Name of the course Fairfax CASA 3K Distance 3 km
 Location (state) Virginia (city) Fairfax
 Type of course: road race calibration track Configuration: loop
 Type of surface: paved 100 % dirt _____ % gravel _____ % grass _____ % track _____ %
 Elevation (feet above sea level) Start 425 ft Finish 435 ft Highest 450 ft Lowest 370 ft
 Straight line distance between start & finish 92 m Drop -1.0 m/km Separation 3.1 %
 Measured by (name, address, phone & e-mail) R Thurston

Race contact (name, address & phone) Rebecca Megel, 4103 Chain Bridge Rd, Suite 200
Fairfax, VA 22030. (703) 273-3526 ext 23 e: rmegel@casafairfax.org

Measuring Methods: bicycle steel tape electronic distance meter

Number of measurements of entire course: 2 Date(s) when course measured: April 3, 9 & 17, 2011

Race date: 30 April 2011 Course certification effective date: 22 April 2011

Replaces: _____ (if applicable) Certification code: VA11022RT

Notice to Race Director
 Use this Certification Code in *all* public
 announcements relating to your race.

Be It Officially Noted That

Based on examination of data provided by the above named measurer, the course described above and in the map attached is hereby certified as reasonably accurate in measurement according to the standards adopted by the Road Running Technical Council. If *any* changes are made to the course, this certification becomes void, and the course must then be recertified.

Validation of Course — In the event a National Open Record is set on this course, or at the discretion of USA Track & Field, a validation remeasurement may be required to be performed by a member of the Road Running Technical Council. If such a remeasurement shows the course to be short, then all pending records will be rejected and the course certification will be cancelled.

This certification expires on December 31 in the year **2021**

AS NATIONALLY CERTIFIED BY:

Robert Thurston Date: 22 April 2011
 Robert Thurston – USATF/RRTC National Certifier

VA11022RT