

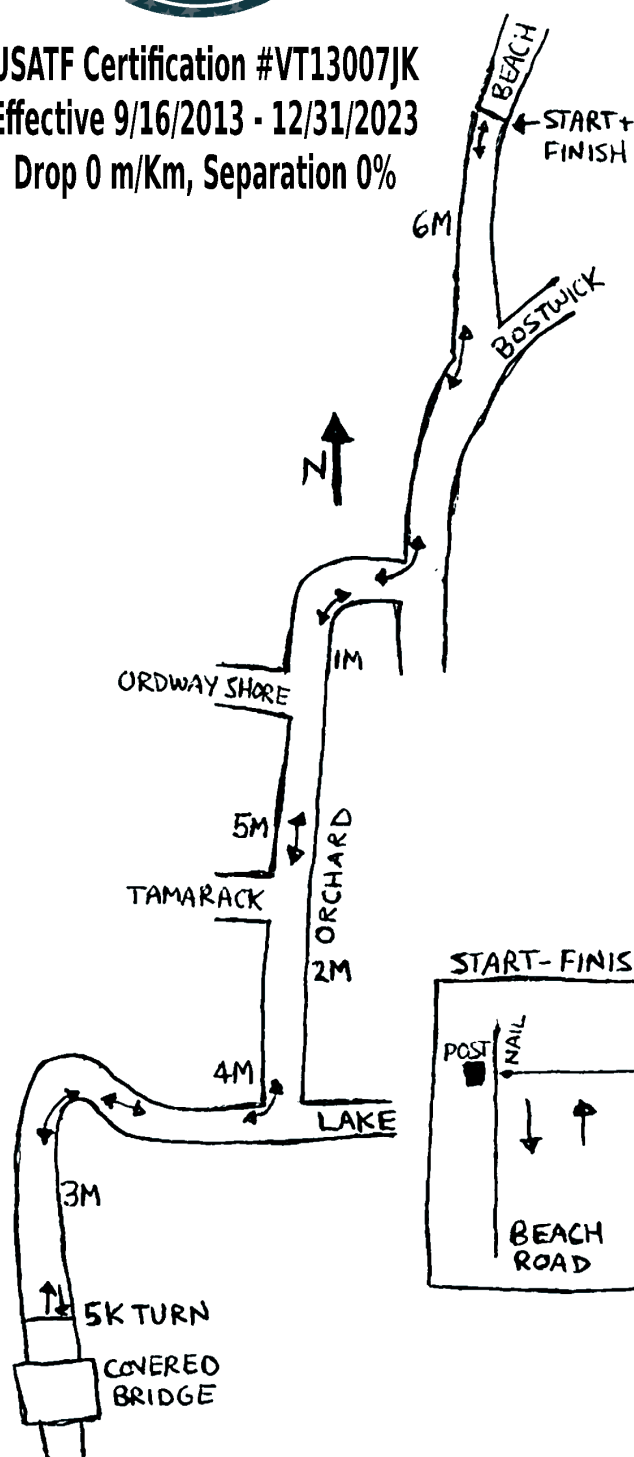


USATF Certification #VT13007JK  
Effective 9/16/2013 - 12/31/2023  
Drop 0 m/Km, Separation 0%

## Art Tudhope 10K

Shelburne, VT

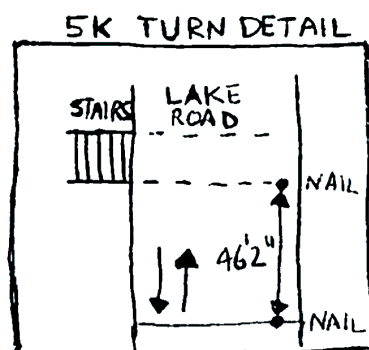
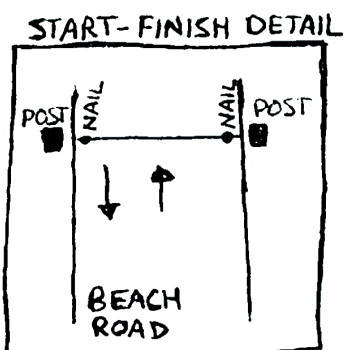
Measured by Steve Eustis on 9/3/2013  
802-878-4385 / eustis1970@comcast.net



Start/Finish	End of Beach Road at entrance to Shelburne Beach (between the entrance posts)
Mile 6	Beach Road, just south of Meach Island Road; 22' north of utility pole #30,389
Mile 1	Orchard Road just north of Ordway Shore Road; 9' south of utility pole #30,866
Mile 5	Orchard Road in middle of nowhere; 14' north of a 6" DBH elm tree with white paint 5' above ground; 399' north of Tamarack Road street sign
Mile 2	#1306 Orchard Rd; 15' north of utility pole #102,322
Mile 4	Orchard Road just north of last westerly driveway; 125' north of utility pole #112,271 (last one on road)
Mile 3	Lake Road; north of northmost beach crosswalk; 140' north of utility pole #6,292; even with the 13 <sup>th</sup> guardrail post from north end
5K / Turn	Lake Road just north of covered bridge; 46'2" south of south edge of stairs going to the beach (southmost crosswalk)

### Notes:

- Miles 6 + 3 and 5K splits marked with P-K nails in the pavement w/ paint.
- Runners proceed south to the 5K mark, turn around, and return back to the start via the same route.





*Road Running Technical Council*  
*USA Track & Field*  
**Measurement Certificate**



Name of the course Art Tudhope 10K Distance 10 km  
Location (state) VT (city) Shelburne  
Type of course: road race ☒ calibration ☐ track ☐ Configuration: out-and-back  
Type of surface: paved 50 % dirt - % gravel 50 % grass - % track - %  
Elevation (height above sea level) Start 110 ft. Finish 110 ft. Highest 205 ft. Lowest 110 ft.  
Straight line distance between start & finish zero Drop 0 m/km Separation 0 %  
Measured by (name, address, phone & e-mail) Steve Eustis, 18 Wilkinson Dr,  
Essex Jct VT 05452; 802-878-4385; eustis1970@comcast.net  
Race contact (name, address & phone) GMAA, PO Box 194, Essex Jct, VT 05453  
info@gmaa.net  
Measuring Methods: bicycle ☒ steel tape ☐ electronic distance meter ☐  
Number of measurements of entire course: 2 Date(s) when course measured: Sep 3, 2013  
Race date: Oct 5, 2013 Course certification effective date: Sep 16, 2013  
Certification code: VT13007JK

Notice to Race Director  
Use this Certification Code in *all* public  
announcements relating to your race.

***Be It Officially Noted That***

Based on examination of data provided by the above named measurer, the course described above and in the map attached is hereby certified as reasonably accurate in measurement according to the standards adopted by the Road Running Technical Council. If *any* changes are made to the course, this certification becomes void, and the course must then be recertified.

**Validation of Course** — In the event a National Open Record is set on this course, or at the discretion of USA Track & Field, a validation remeasurement may be required to be performed by a member of the Road Running Technical Council. If such a remeasurement shows the course to be short, then all pending records will be rejected and the course certification will be cancelled.

***This certification expires on December 31 in the year*** **2023**

**AS NATIONALLY CERTIFIED BY:**



Date: Sep 18, 2013

Justin Kuo • USATF/RRTC National Certifier • 39 Oakland Road, Brookline, MA 02445-6700  
Phone: 617-731-9889 • Fax: 617-939-0992 • Email: jkuo@usatfne.org