



**Road Running Technical Council
USA Track & Field
Measurement Certificate**



Name of the course Coast Guard Marathon Distance 42.195 km
Location (state) NC (city) Elizabeth City
Type of course: Road Race
Measuring Methods: Bicycle
Measured By Brandon Wilson, Pobox 10521, Greensboro, NC 27404, brandon@wilsontiming.com, (252) 933-5373
Race Contact Corrina Ruffieux, 501 S. Water St, Elizabeth City, NC 27909, corrina@visitelizabethcity.com, 252-335-5330
Date(s) when course measured: 10/30/2021 and 10/31/2021
Number of measurements of entire course: 2 Course Configuration: Closed Loop
Elevation (meters above sea level) Start 1.00 Finish 1.00 Lowest 0.00 Highest 3.00
Straight line distance between start and finish 0m Drop 0.00 m/km Separation 0.00 %
Type of surface: Paved 100 % Dirt 0 % Gravel 0 % Grass 0 % Track 0 %
Effective date of certification: November 10, 2021 Certification code: NC21023BW

Note to Race Director: Use this Certification Code
in all public announcements relating to your race.

Be It Officially Noted That

Based on examination of data provided by the above named measurer, the course described above and in the map attached is hereby certified as reasonably accurate in measurement according to the standards adopted by the Road Running Technical Council. If any changes are made to the course, this certification becomes void, and the course must then be recertified.

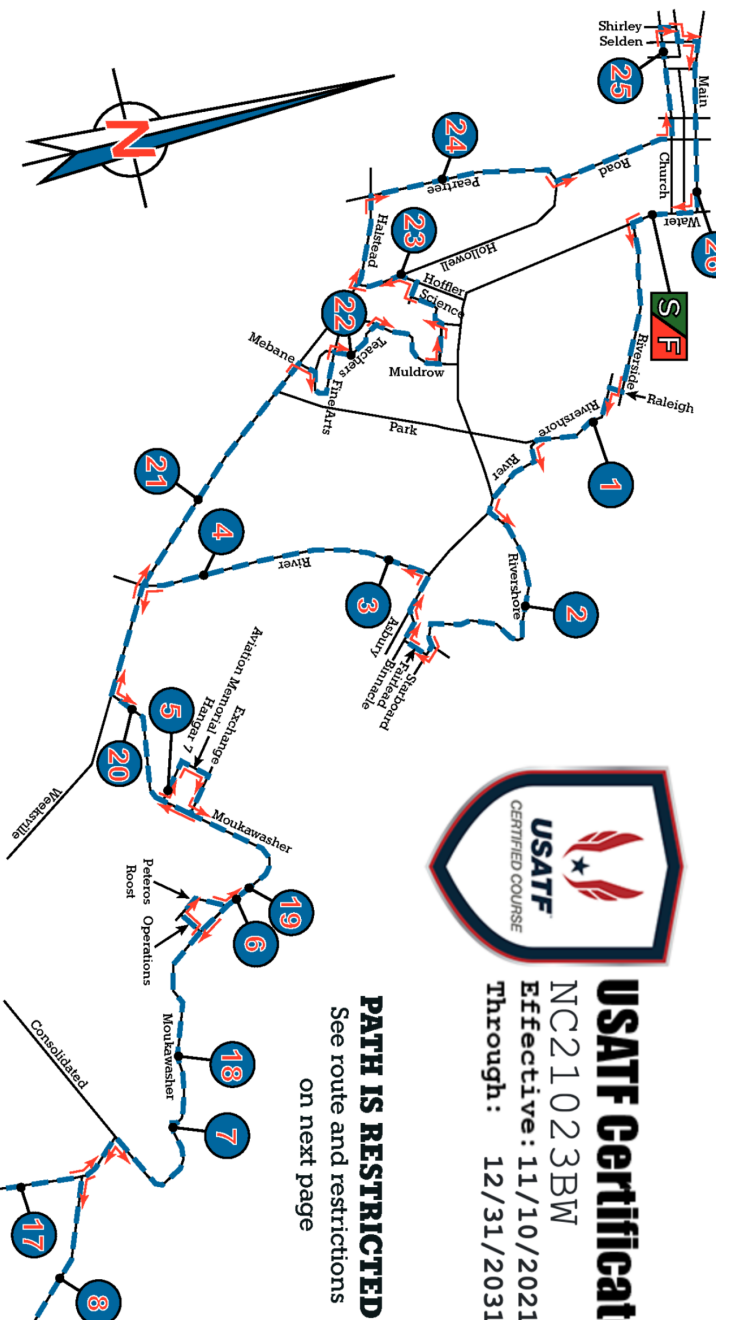
Verification of Course --- In the event a National Open Record is set on the course, or at the discretion of USA Track & Field, a verification measurement may be required to be performed by a member of the Road Running Technical Council. If such a remeasurement shows the course to be short, then all pending records will be rejected and the course certification will be cancelled.

This certification expires on December 31 of the year: **2031**


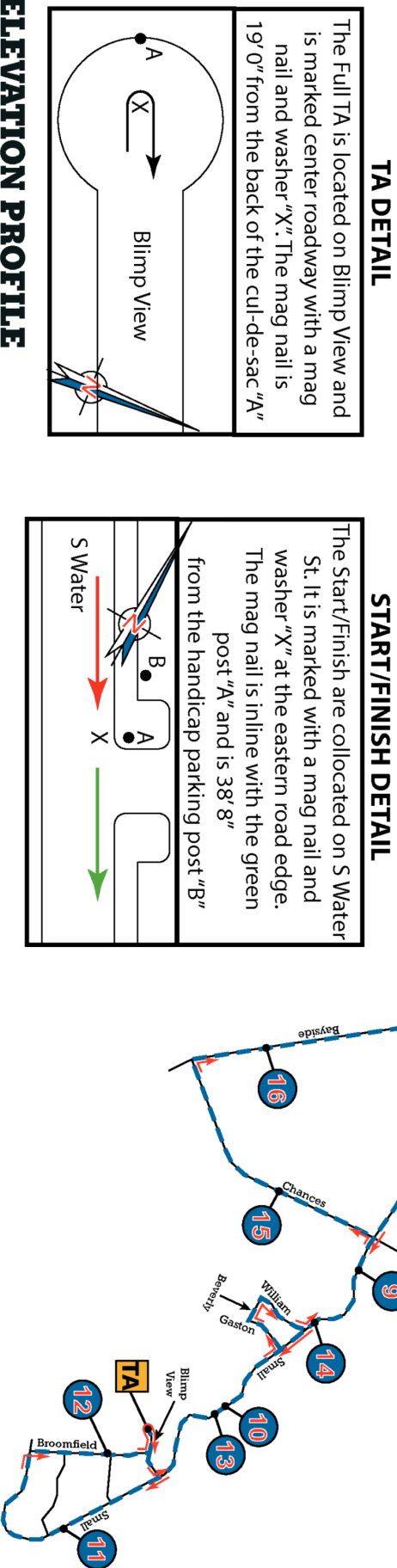
AS NATIONALLY CERTIFIED BY:

Date: November 10, 2021

Brandon Wilson - USATF/RRTC Certifier - PO Box 10521, Greensboro NC 27404
(252) 933-5373 - brandon@wilsontiming.com



Brandon Wilson
Measured By: Brandon Wilson
USATF / RRTC Certifier
World Athletics / AIMS Grade A
Course = 42.195 km





Brandon Wilson

Measured By: Brandon Wilson
USATF / RRTC Certifier
World Athletics / AIMS Grade A
Course = 42.195 km

ROUTE

Path is un-restricted unless noted with *R

Restrictions

- *R1 - Restricted to left lane, oncoming traffic
- *R2 - Restricted to left half of left lane, oncoming traffic
- *R3 - Restricted to left half of right lane, with traffic
- *R4 - Restricted to right lane with traffic

SPLITS

Mile 1 – On Rivershore Rd, just past Fairfax Ave at “The Pond House Inn” sign

Mile 2 – 20’ west of mailbox 1950 Rivershore Rd

Mile 3 – On River Rd 475’ after Asbury Dr (GPS 36.28019, -76.19749)

Mile 4 – On River Rd 325’ before Weeksville Rd

Mile 5 – On Hanger 7 St 60’ west of Moukawasher

Mile 6 – On Moukawasher 10’ south of white “Operations” sign

Mile 7 – On Moukawasher at Bldg 89

Mile 8 – On Davis Bay Rd 1345’ east of Bayside Rd (GPS 36.25534, -76.15442)

Mile 9 – On Small Rd 700’ east of Chances (GPS 36.24631, -76.14059)

Mile 10 – At 234 Small Dr (GPS 36.23552, -76.13052)

Mile 11 – Between 722 and 723 Small Rd

Mile 12 – On Broomfield 30’ south of Airship Dr

Mile 13 – On Small Dr 75’ south of mile 10

Mile 14 – 60’ north of mailbox 100 Small Rd

Mile 15 – At 1255 Chances Ln

Mile 16 – On Bayside Rd 250’ north of Folly Rd (GPS 36.24125, -76.15924)

Mile 17 – On Bayside Rd 250’ south Davis Bay Rd (GPS 36.25578, -76.15893)

Mile 18 – On Moukawasher at Bldg 77

Mile 19 – On Moukawasher between Ops fence and Speed 30 sign (GPS 36.26788, -76.17654)

Mile 20 – At base exit 20’ east of keep right sign approaching guard shack

Mile 21 – 300’ south of 1865 Weeksville Rd (GPS 36.26908, -76.20437)

Mile 22 – On Teachers Way 100 east of Fine Arts Way

Mile 23 – At the intersection (center roadway) of Hoffler St and Herrington Rd

Mile 24 – On Peartree at New Hollywood Cemetery south entrance

Mile 25 – At 504 W Church St

Mile 26 – At 601 E Main St

Start on Water St

Left on Riverside

Right on Raleigh

Left on Carolina

Straight to Rivershore

Left on River Rd

Left on Rivershore

Right on Starboard

Right on Fairlead Dr

Right on Binnacle

Right on Asbury

Left on River (*R1)

Left on Weeksville (*R2)

Left on Moukawasher (*R2)

Left on Hanger 7 St

Right on Aviation Memorial Dr

Right on Exchange St

Left on Moukawasher (*R2)

Right on Consolidated (*R2)

Left on Bayside

Left on Davis Bay

Straight to Small Dr (*R1)

Right on Broomfield

Left on Blimp View

Turn Around on Blimp View

Left on Small Dr (*R1)

Left on Gaston Dr

Right on Beverly

Right on William

Left on Small Dr (*R1)

Left on Chances Ln

Right on Bayside Dr

Right on Consolidated (*R3)

Left on Moukawasher (*R3)

Left on Operations

Right on Petero Roost

Left on Moukawasher (*R3)

Right on Weeksville (*R3)

Straight on Weeksville (after River Rd *R4)

Right on Mebane Dr, ECSU

Right on Fine Arts Cir

Left on Fine Arts Way

Right on Teachers Way

Right on Muldrow

Left on Honors

Left on Science Dr

Right on Arena/Hollowell

Left on Hoffler

Left on Herrington (Cross Herrington immediately, *R4)

Right on Weeksville/Halstead (*R4)

Right on Peartree (*R4)

Left on Road St (*R4)

Left on W Church (*R4)

Right on Shirley

Right on Baxter

Left on Seldon

Right on W Main (*R4)

Right on S Water

Finish on S Water