



**Road Running Technical Council
USA Track & Field
Measurement Certificate**



Name of the course NMB Winter Run 15k Distance 15 km
Location (state) SC (city) North Myrtle Beach
Type of course: Road Race
Measuring Methods: Bicycle
Measured By Brad Smythe, 7928 Brandyapple Dr, Raleigh, NC 27615, bdsmythe78@yahoo.com, 919-208-8616
Race Contact David Hutnik, PO Box 6333, OIB, NC 28469, david@coastalraceproductions.com, 910-363-7776
Date(s) when course measured: 1/15/2022
Number of measurements of entire course: 2 Course Configuration: Point to Point
Elevation (meters above sea level) Start 2.00 Finish 2.00 Lowest 1.00 Highest 5.00
Straight line distance between start and finish 194m Drop 0.00 m/km Separation 1.30 %
Type of surface: Paved 100 % Dirt 0 % Gravel 0 % Grass 0 % Track 0 %
Effective date of certification: January 18, 2022 Certification code: SC22002BDS

Note to Race Director: Use this Certification Code
in all public announcements relating to your race.

Be It Officially Noted That

Based on examination of data provided by the above named measurer, the course described above and in the map attached is hereby certified as reasonably accurate in measurement according to the standards adopted by the Road Running Technical Council. If any changes are made to the course, this certification becomes void, and the course must then be recertified.

Verification of Course --- In the event a National Open Record is set on the course, or at the discretion of USA Track & Field, a verification measurement may be required to be performed by a member of the Road Running Technical Council. If such a remeasurement shows the course to be short, then all pending records will be rejected and the course certification will be cancelled.

This certification expires on December 31 of the year: **2032**

AS NATIONALLY CERTIFIED BY:

Date: January 18, 2022

Brad Smythe - USATF/RRTC Certifier - 7928 Brandyapple Drive, Raleigh NC 27615
(919) 208-8616 - bdsmythe78@yahoo.com

NMB Winter Run 15k
North Myrtle Beach, SC

Measured:
by Brad Smythe
bdsmythe78@yahoo.com
on Jan 15, 2022

This course was measured using the full width of the road and the Shortest Possible Route (SPR) unless otherwise noted.



USATF Certificate
SC22002BDS
Effective: 01/18/2022
Through: 12/31/2032

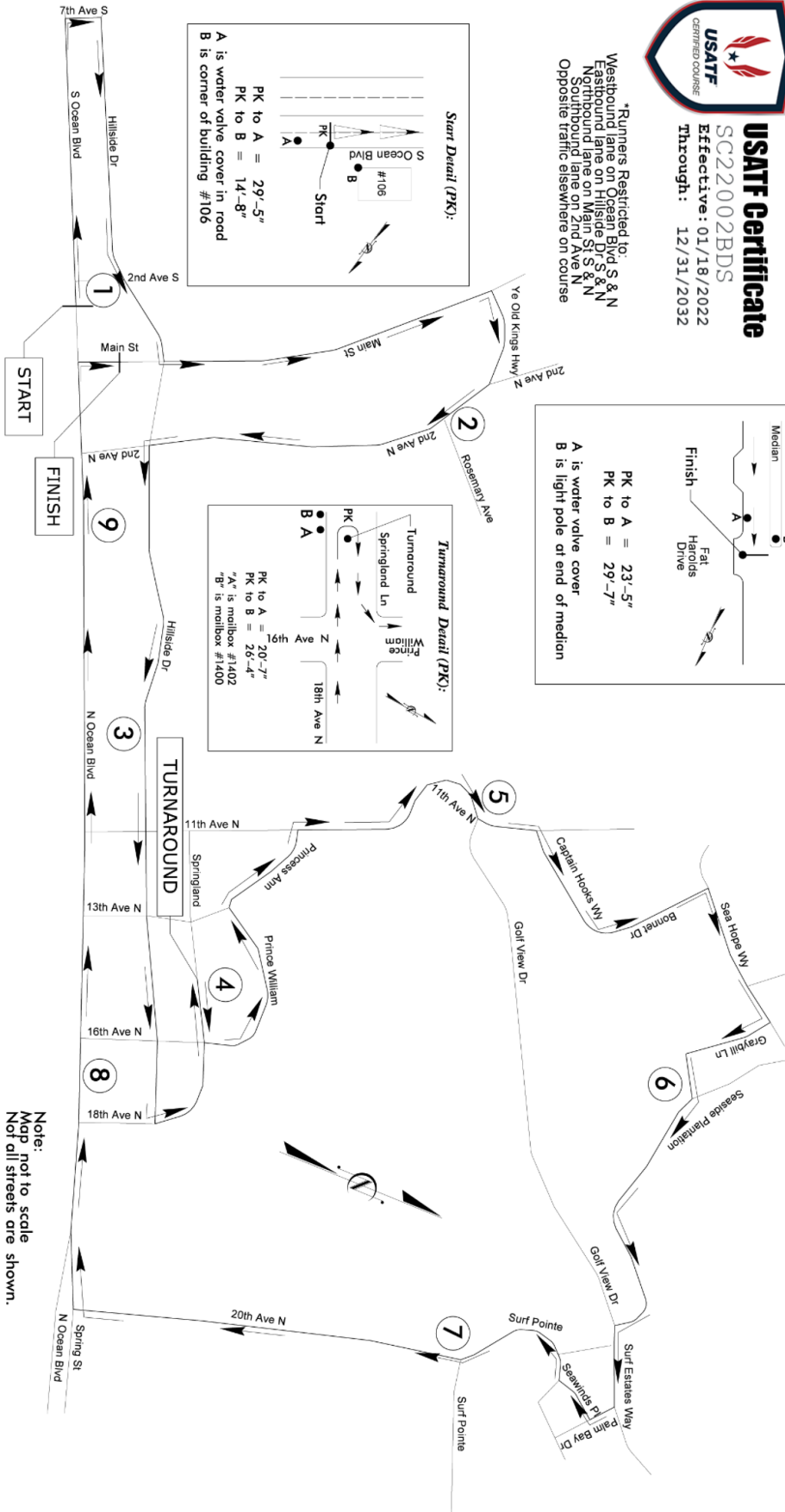
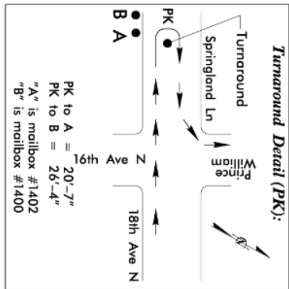
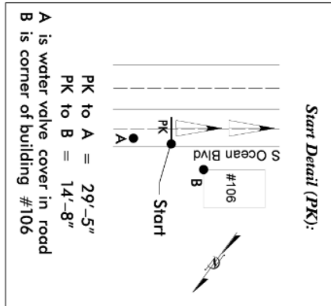
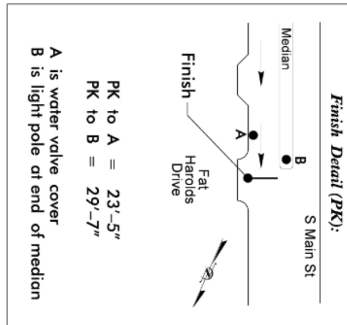
*Runners Restricted to:
Westbound lane on Ocean Blvd S & N
Eastbound lane on Hillside Dr S & N
Northbound lane on Main St S & N
Southbound lane on 2nd Ave N
Opposite traffic elsewhere on course

NMB Winter Run 15k Splits
(Miles are marked with white point on the side of the road noted below)

Start: On S Ocean Blvd between 1st and 2nd Ave see detail.
Mile 1: On Hillside Dr, on Right, in intersection with 2nd Ave S
Mile 2: On 2nd Ave N, on Right, in intersection with Rosemary Ln
Mile 3: On Hillside Dr, on Left, after mailbox #803
Mile 4: On Springland Ln, on Left, south edge of intersection with Golf View Dr
Mile 5: On Graybill Ln, on Right, at stop sign of intersection with Seabrook Plantation
Mile 6: On 11th Ave N, on Right, at exit from parking deck at #1703
Mile 7: On 11th Ave N, on Right, at exit from parking deck at #303
Mile 8: On N Ocean Blvd, on Right, at Fat Harold's Beach Club entrance, see detail.
Mile 9: On Main St, on Right, at Fat Harold's Beach Club entrance, see detail.

NMB Winter Run 15k Route

Start on S Ocean Blvd running west
Right on 7th Ave S
Right on Hillside Dr (Right lane only)
Left on Main St (Right of median only)
Right on Ye Old Kings Hwy
Left on Hillside Dr (Right lane only)
Left on 18th Ave N
Straight on Springland Ln
Turnaround on Springland Ln
Left on Prince William Rd
Right on Princess Ann Rd
Right on 11th Ave N
Right on Captain Hooks Way
Left on Bonnet Dr
Right on Sea Hope Way
Right on Graybill Ln
Right on Seabrook Plantation
Left on Surf Estates Way
Right on Palm Bay
Right on Seawinds Pl
Right on Surf Pointe Dr
Straight on 20th Ave N
Right on Spring St
Straight on N Ocean Blvd
Right on Main St to finish



Note:
Map not to scale
Not all streets are shown.