



**Road Running Technical Council  
USA Track & Field  
Measurement Certificate**



Name of the course NMB Sunglasses Half Marathon Distance 21.0975 km  
Location (state) SC (city) North Myrtle Beach  
Type of course: Road Race  
Measuring Methods: Bicycle  
Measured By Brad Smythe, 7928 Brandyapple Dr, Raleigh, NC 27615, bdsmythe78@yahoo.com, 919-208-8616  
Race Contact David Hutnik, PO Box 6333, OIB, NC 28469, david@coastalraceproductions.com, 910-363-7776  
Date(s) when course measured: 01/15/2022  
Number of measurements of entire course: 2 Course Configuration: Point to point  
Elevation (meters above sea level) Start 2.00 Finish 2.00 Lowest 1.00 Highest 4.00  
Straight line distance between start and finish 194m Drop 0.00 m/km Separation 0.90 %  
Type of surface: Paved 100 % Dirt 0 % Gravel 0 % Grass 0 % Track 0 %  
Effective date of certification: January 20, 2022 Certification code: SC22003BDS

Note to Race Director: Use this Certification Code  
in all public announcements relating to your race.

## ***Be It Officially Noted That***

Based on examination of data provided by the above named measurer, the course described above and in the map attached is hereby certified as reasonably accurate in measurement according to the standards adopted by the Road Running Technical Council. If any changes are made to the course, this certification becomes void, and the course must then be recertified.

**Verification of Course ---** In the event a National Open Record is set on the course, or at the discretion of USA Track & Field, a verification measurement may be required to be performed by a member of the Road Running Technical Council. If such a remeasurement shows the course to be short, then all pending records will be rejected and the course certification will be cancelled.

***This certification expires on December 31 of the year:*** **2032**

**AS NATIONALLY CERTIFIED BY:**

Date: January 20, 2022

Brad Smythe - USATF/RTTC Certifier - 7928 Brandyapple Drive, Raleigh NC 27615  
(919) 208-8616 - bdsmythe78@yahoo.com

**NMB Sunglasses Half Marathon**  
**North Myrtle Beach, SC**

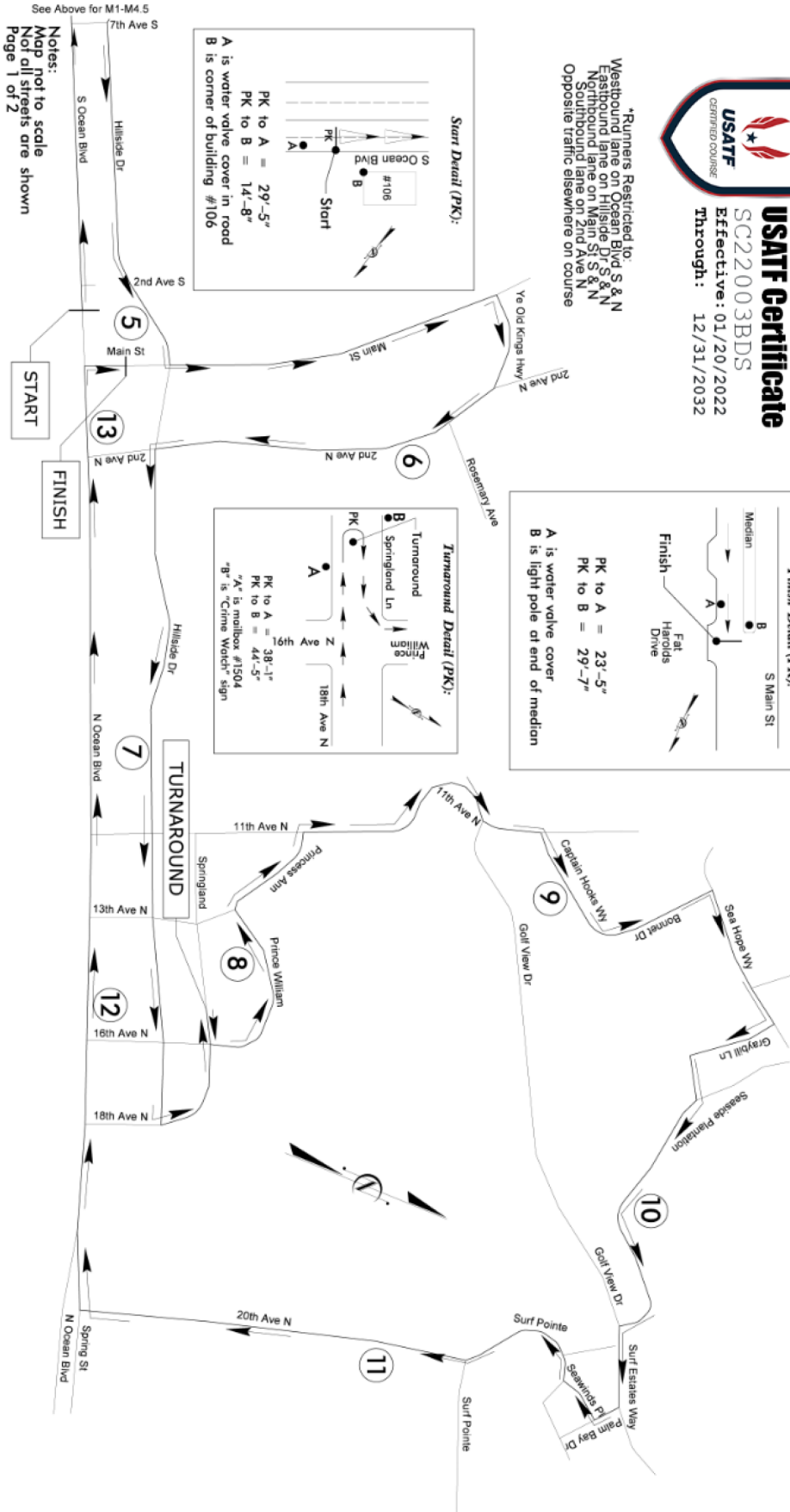
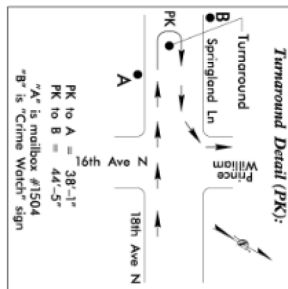
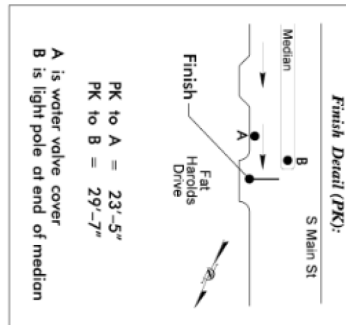

Measured:  
by Brod Smythe  
bdsmythe78@yahoo.com  
on Jan 15, 2022

This course was measured using the full width of the road and the Shortest Possible Route (SPR) unless otherwise noted.

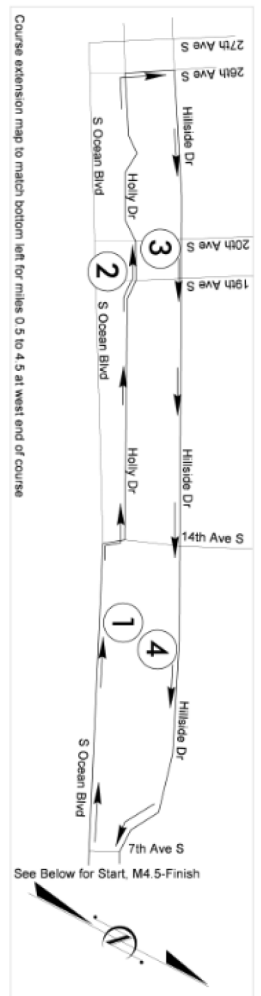


**USATF Certificate**  
**SC22003BDS**  
Effective: 01/20/2022  
Through: 12/31/2032

\*Runners Restricted to:  
Westbound lane on Ocean Blvd S & N  
Eastbound lane on Hillside Dr S & N  
Northbound lane on Main St S & N  
Southbound lane on 2nd Ave N  
Opposite traffic elsewhere on course



Notes:  
Map not to scale  
Not all streets are shown  
Page 1 of 2



NMB Sunglasses Half Marathon  
North Myrtle Beach, SC  
Measured:

by Brad Smythe  
bdsmythe78@yahoo.com  
on Jan 15, 2022

This course was measured using the full  
width of the road and the Shortest  
Possible Route (SPR) unless otherwise  
noted.

\*Runners Restricted to:  
Westbound lane on Ocean Blvd S & N  
Eastbound lane on Hillside Dr S & N  
Northbound lane on Main St S & N  
Southbound lane on 2nd Ave N  
Opposite traffic elsewhere on course

NMB Sunglasses Half Marathon Route

Start on S. Ocean Blvd running west	Right on Captain Hooks Way
Right on 14th Ave S	Left on Bonnet Dr
Left on Holly Dr	Right on Sea Hope Way
Right on 26th Ave S	Right on Graybill Ln
Right on Hillside Dr (Right lane only)	Right on Seabrook Plantation
Left on Main St (Right of median only)	Left on Surf Estates Way
Right on Ye Old Kings Hwy	Right on Palm Bay
Right on 2nd Ave N	Right on Seawinds Pl
Left on Hillside Dr (Right lane only)	Right on Surf Pointe Dr
Left on 18th Ave N	Straight on 20th Ave N
Straight on Springland Ln	Right on Spring St
Turnaround on Springland Ln	Straight on N Ocean Blvd
Left on Prince William Rd	Right on Main St to finish
Right on Princess Ann Dr	
Right on 11th Ave N	

NMB Sunglasses Half Marathon splits  
(Miles are marked with white paint on the side of the road noted below)

Start: On S Ocean Blvd between 1st and 2nd Ave, see detail.  
Mile 1: On S Ocean Blvd, on Right, in line with the front door of #1102  
Mile 2: On Holly Dr, on Left, 8' before the mailbox for #1910  
Mile 3: On Hillside Dr, on Right, in line with the front door of #1907  
Mile 4: On Hillside Dr, on Right, 25' past the intersection with 11th Ave S  
Mile 5: On Hillside Dr, on Right, center between #104 and #106  
Mile 6: On 2nd Ave N, on Left, 40' before white chain gate past Rosemary  
Mile 7: On Hillside Dr, on Right, 15' past intersection with 9th Ave N  
Mile 8: On Prince William, on Left, middle of second DW for #1312  
Mile 9: On Captain Hook, on Left, center of garage for #1129  
Mile 10: On Seabrook Plantation, on Left, at middle of garage door for #1318  
Mile 11: On 20th Ave N, on Left, 40' before mailbox of #612  
Mile 12: On N Ocean Blvd, on Right, 45' before mailbox #1403  
Mile 13: On N Ocean Blvd, on Right, 10' past yellow hydrant at intersection with 1st Ave N  
Finish: On Main St, on Right, at Fat Harold's Beach Club entrance, see detail.

Notes:  
Map not to scale  
Not all streets are shown  
Page 2 of 2