



**Road Running Technical Council
USA Track & Field
Measurement Certificate**



Name of the course Run in the Sun 8K Distance 8 km
Location (state) TX (city) San Angelo
Type of course: Road Race
Measuring Methods: Bicycle
Measured By Dennis Hall, 3709 Threewain Trail, San Angelo, TX 76904 - adennis@gmail.com - 325.320.2555
Race Contact Dennis Hall, 3709 Threewain Trail, San Angelo, TX 76904 - adennis@gmail.com - 325.320.2555
Date(s) when course measured: 05/20/2022
Number of measurements of entire course: 2 Course Configuration: Out and Back
Elevation (meters above sea level) Start 558.00 Finish 558.00 Lowest 555.00 Highest 561.00
Straight line distance between start and finish 0m Drop 0.00 m/km Separation 0.00 %
Type of surface: Paved 100 % Dirt 0 % Gravel 0 % Grass 0 % Track 0 %
Effective date of certification: May 23, 2022 Certification code: TX22031LAB

Note to Race Director: Use this Certification Code
in all public announcements relating to your race.

Be It Officially Noted That

Based on examination of data provided by the above named measurer, the course described above and in the map attached is hereby certified as reasonably accurate in measurement according to the standards adopted by the Road Running Technical Council. If any changes are made to the course, this certification becomes void, and the course must then be recertified.

Verification of Course --- In the event a National Open Record is set on the course, or at the discretion of USA Track & Field, a verification measurement may be required to be performed by a member of the Road Running Technical Council. If such a remeasurement shows the course to be short, then all pending records will be rejected and the course certification will be cancelled.

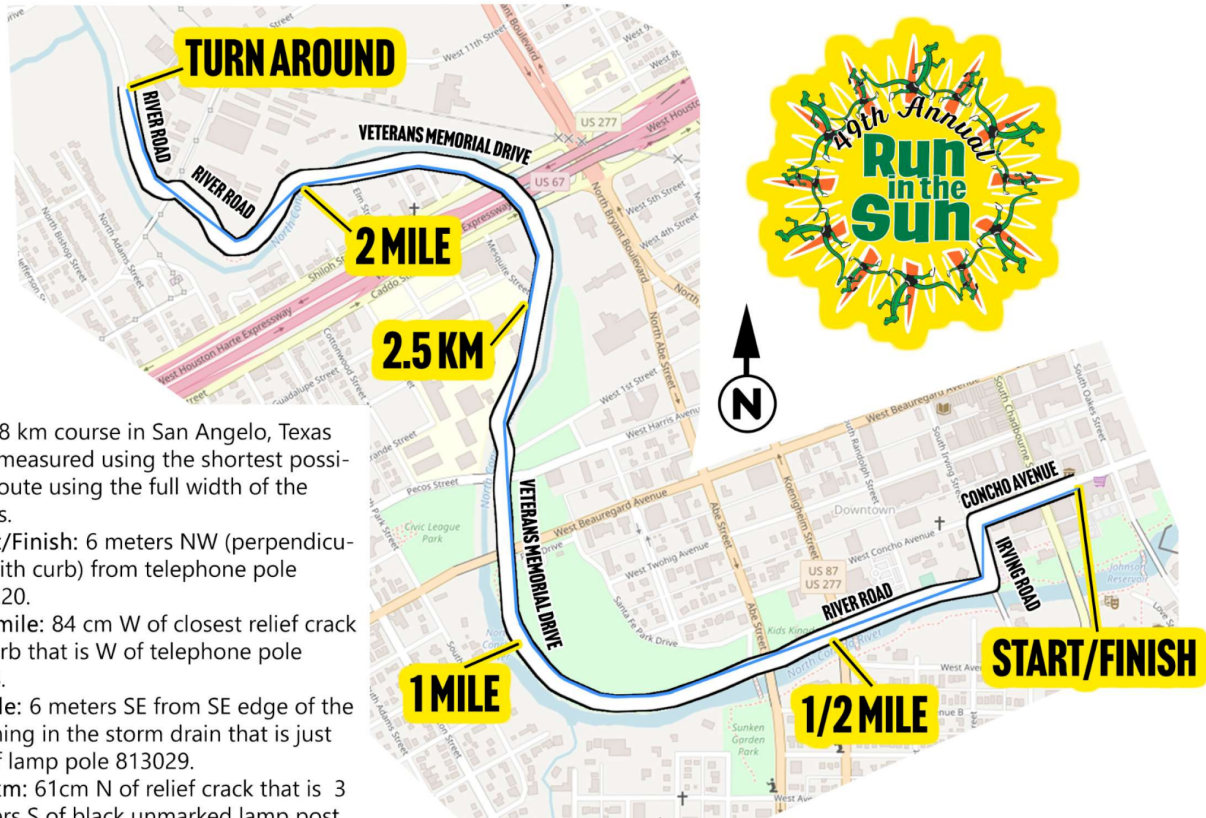
This certification expires on December 31 of the year: **2032**

AS NATIONALLY CERTIFIED BY:

Date: May 28, 2022

Logan Burgess - USATF/RRTC Certifier - 614 Stillmeadow Drive, Richardson TX 75081
(214) 803-7800 - loganaburgess@yahoo.com

RUN IN THE SUN: AN 8 KM COURSE IN SAN ANGELO, TEXAS



This 8 km course in San Angelo, Texas was measured using the shortest possible route using the full width of the roads.

Start/Finish: 6 meters NW (perpendicular with curb) from telephone pole 160220.

1/2 mile: 84 cm W of closest relief crack in curb that is W of telephone pole 1138.

1 mile: 6 meters SE from SE edge of the opening in the storm drain that is just SE of lamp pole 813029.

2.5 km: 61cm N of relief crack that is 3 meters S of black unmarked lamp post that is S of telephone pole 104873.

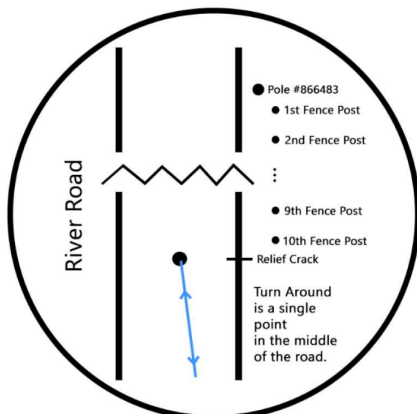
2 mile: 1060cm W from W edge of placard on bridge that reads "1/4 mile".

Turn Around: Starting at telephone pole 866483, count ten fence posts SE. 90cm SE of the tenth post is a relief cut in the curb. The turnaround point is in-line with this cut, 590cm perpendicular into the road. Turn around is a single point. See diagram.

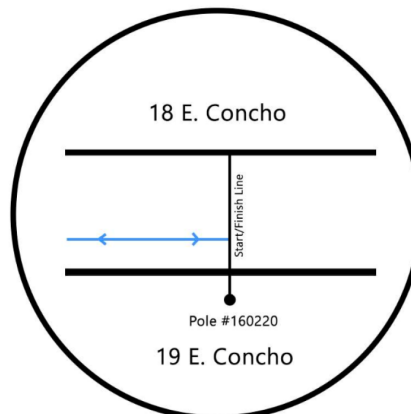
Route:

Start at 19 E Concho Avenue
Turn left onto Irving Street
Turn right onto River Road
River Road becomes Veterans Memorial
(This is the same road with a name change.)
Veterans Memorial becomes River Road
Cross West 14th street, staying on River Road
Turn around and reverse course back to start.

Turn Around



Start/Finish



USATF Certificate

TX22031LAB
Effective: 05/23/2022
Through: 12/31/2032

Measured on May 20, 2022
by Dennis Hall
adennis@gmail.com
325-320-2555