



**Road Running Technical Council
USA Track & Field
Measurement Certificate**



Name of the course Coast Guard Marathon 2023 - R1 Distance 42.195 km
Location (state) NC (city) Elizabeth City
Type of course: Road Race
Measuring Methods: Bicycle
Measured By Brad Smythe, 7928 Brandyapple Dr, Raleigh, NC 27615, bdsmythe78@yahoo.com, 919-208-8616
Race Contact Corrina Ruffieux, 501 S Water St, Elizabeth City, NC 27909, corrina@visitelizabethcity.com, 252-335-5330
Date(s) when course measured: 1/14/2023, 1/15/2023, 3/3/2023
Number of measurements of entire course: 2 Course Configuration: Closed Loop
Elevation (meters above sea level) Start 1.00 Finish 1.00 Lowest 0.00 Highest 3.00
Straight line distance between start and finish 0m Drop 0.00 m/km Separation 0.00 %
Type of surface: Paved 100 % Dirt 0 % Gravel 0 % Grass 0 % Track 0 %
Effective date of certification: March 3, 2023 Certification code: NC23011BDS

Note to Race Director: Use this Certification Code
in all public announcements relating to your race.

Be It Officially Noted That

Based on examination of data provided by the above named measurer, the course described above and in the map attached is hereby certified as reasonably accurate in measurement according to the standards adopted by the Road Running Technical Council. If any changes are made to the course, this certification becomes void, and the course must then be recertified.

Verification of Course --- In the event a National Open Record is set on the course, or at the discretion of USA Track & Field, a verification measurement may be required to be performed by a member of the Road Running Technical Council. If such a remeasurement shows the course to be short, then all pending records will be rejected and the course certification will be cancelled.

This certification expires on December 31 of the year: **2033**

AS NATIONALLY CERTIFIED BY:

Date: March 6, 2023

Brad Smythe - USATF/RRTC Certifier - 7928 Brandyapple Drive, Raleigh NC 27615
(919) 208-8616 - bdsmythe78@yahoo.com

Coast Guard Marathon 2023 – R1
Elizabeth City, NC

Measured:

by Brad Smythe

bdsmythe78@ychoo.com

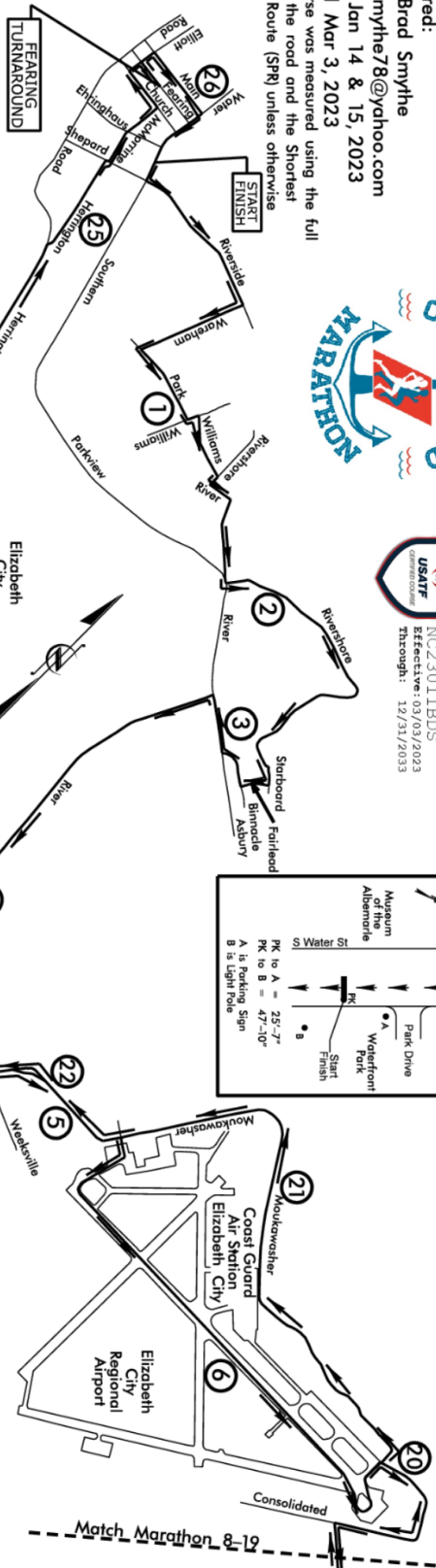
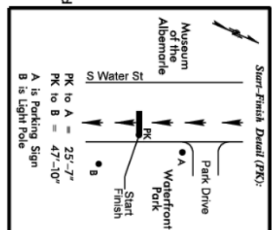
on Jan 14 & 15, 2023

and Mar 3, 2023

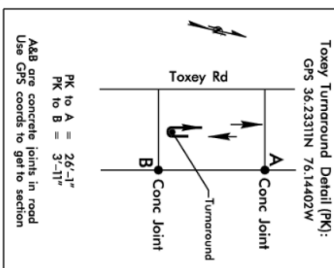
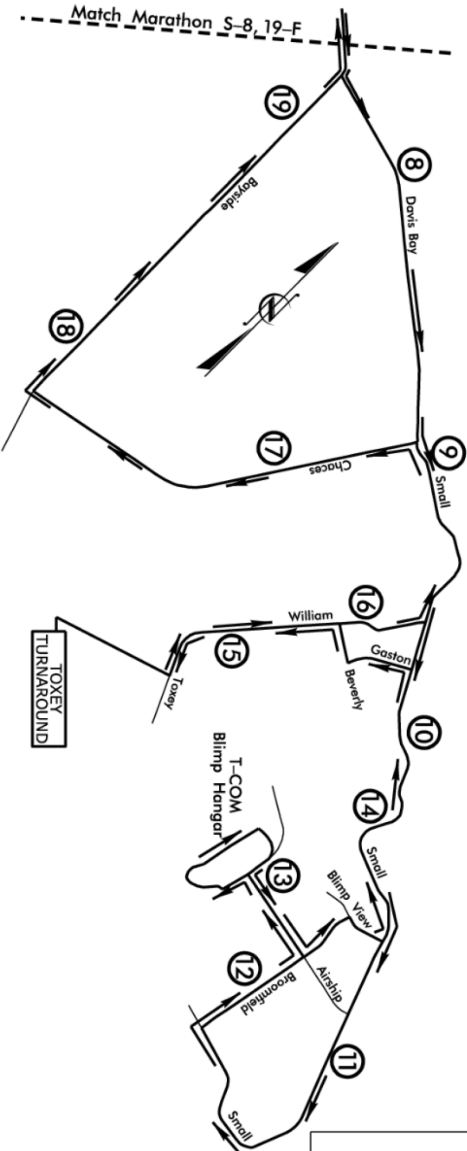
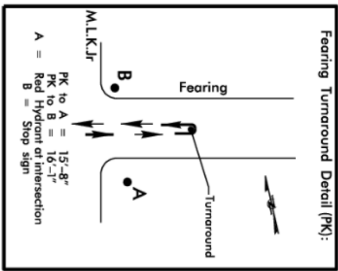
This course was measured using the full width of the road and the Shortest Possible Route (SPR) unless otherwise noted.



NC23011BDS
Effective: 03/03/2023
Through: 12/31/2033



ROUTE IS RESTRICTED
See next page for route
and restrictions



Notes:
Map not to scale
Not all streets are shown
Page 1 of 2

Coast Guard Marathon 2023 – R1
Elizabeth City, NC

Measured:

by Brad Smythe
bdsmyth8@yahoo.com
on Jan 14 & 15, 2023
and Mar 3, 2023

This course was measured using the full
width of the road and the Shortest
Possible Route (SPR) unless otherwise
noted.

Path is un-restricted unless noted with *R

Restrictions

- *R1 – Restricted to left lane, oncoming traffic
- *R2 – Restricted to left half of left lane, oncoming traffic
- *R3 – Restricted to left half of right lane, with traffic
- *R4 – Restricted to right lane with traffic

Start on Water St running east
Left on Riverside
Right on Wareham
Left on Park
Left on N Williams Cr
Right on N Williams Cr
Right on Rivershore
Quick Left on River
Left on Parkview
Left on Rivershore
Right on Starboard
Right on Fairhead
Right on Binnacle
Right on Asbury
Left on River Rd (*R1)
Left on Weeksville (*R2)
Left on base entry road – Moukawasher Dr (*R4)
Right on first drive of Moukawasher onto airstrip
Left on runway
Circle grass island at west end of runway

Coast Guard Marathon 2023 – R1 splits
(Miles are marked with yellow point on the side of the road noted below)

Start: 36.29670, -76.21876, on S Water St, just east of entrance to park, see detail.
Mile 1: 36.28990, -76.20980, On Park St, on right, just before Raleigh, at wood pole #08418
Mile 2: 36.28678, -76.19498, on Rivershore, on right, in driveway of #1921
Mile 3: 36.28068, -76.19557, on Ashbury, on right, 20' before 25mph sign, past Chancey
Mile 4: 36.26844, -76.19921, on River Rd, on left, center of closed Stone Rd intersection
Mile 5: 36.26387, -76.18735, on Moukawasher, on right, 150' before USCG brick sign
Mile 6: 36.26081, -76.17213, on middle of runway section (measure from mile 5)
Mile 7: 36.26258, -76.15964, on Consolidated, on right, 20' past red hydrant w/4 yellow bollards
Mile 8: 36.25388, -76.13636, on Davis Bay, on left, 30' before wood pole #10949
Mile 9: 36.24719, -76.14249, on Small, on left, 25' past 25 mph sign, at Chances intersection
Mile 10: 36.23710, -76.13164, on Small, on left, in line with mailbox #224
Mile 11: 36.225205, -76.123800, on Small, on left, 50' past mailbox #713
Mile 12: 36.226160, -76.129119, on Broomfield, on left, 5' past mailbox #806
Mile 13: 36.229635, -76.133494, on T-COM loop road, on left, 8' before concrete pavement starts
Mile 14: 36.23402, -76.13054, on Small, on left, in middle of reverse curve section
Mile 15: 36.23723, -76.14141, on William Dr, on left, between two old T-COM dirt driveways
TA: 36.23310, -76.14401, on Toxey, in center, see detail
Mile 16: 36.24014, -76.13816, on William Dr, on left, in line with mailbox #110
Mile 17: 36.24428, -76.14541, on Chances on, on right, 0.25 miles from Small intersection
Mile 18: 36.23835, -76.15926, on Boyside, on right, 100' before wood pole #10711 at driveway #628
Mile 19: 36.25280, -76.15897, on Boyside, on right, 35' before wood pole #10355
Mile 20: 36.262114, -76.161676, on Moukawasher on right, at north edge of building #89
Mile 21: 36.267349, -76.176352, on Moukawasher on right, 180' past gate in fence at manhole on right
Mile 22: 36.264028, -76.189242, on Moukawasher on right, 40' past barricade before security building
Mile 23: 36.269489, -76.204925, on Weeksville on right, 12' past wood pole #10222
Mile 24: 36.279385, -76.216418, on Weeksville on right, at start of turn lane, 12' before signal pullbox
Mile 25: 36.293181, -76.220268, on Herrington on right, 30' past intersection with Edge St
TA: 36.29949, -76.222289, on Fearing just east of M.L.K.Jr., see detail
Mile 26: 36.298977, -76.219424, on Main St, at light pole #U07229
Finish: 36.29670, -76.21876, on S Water St, just east of entrance to park, see detail.

Coast Guard Marathon 2023 – R1 Route

Exit airstrip through gate to Consolidated Dr	Left on Small (*R1)
Right on Consolidated Rd	Left on Chances (*R1)
Left on Boyside Rd (*R1)	Right on Boyside (*R1)
Left on Davis Bay Rd (*R1)	Right on Consolidated
Straight on Smalls (*R1)	Straight on Moukawasher Dr (*R4)
Right on Broomfield	Right on Weeksville (*R3)
Left on Airship Dr (*R1)	Right on Herrington (*R4)
Through gate to T-COM (blimp hangar) (*R1)	Right at Road St to stay on Herrington (*R4)
Left on access road around hangar	Slight right then left to go straight on McMorris
Left on Airship Dr connector (*R1)	Left on Church
Through gate onto Airship Dr (*R1)	Right on Elliott St
Left on Broomfield	Right on Fearing to TA just east of M.L.K.Jr.
Left on Blimp View	Fearing to Right on Elliott St
Right on Smalls (*R1)	Right on Main St
Left on Gaston	Right on S Water St to Finish
Right on Beverly	
Left on William (*R1)	
Straight on Toxey (*R1)	
Turnaround past curve on Toxey	
Straight on William (*R1)	

Notes:
Map not to scale
Not all streets are shown
Page 2 of 2