



**Road Running Technical Council
USA Track & Field
Measurement Certificate**



Name of the course Gulf Winds Track Club 10 Miler 2022 Distance 10 mi
Location (state) FL (city) Tallahassee
Type of course: Road Race
Measuring Methods: Bicycle
Measured By Bill McGuire, 1978 Setting Sun Trail, Tallahassee FL 32303 bmcquire0516@gmail.com 850-294-5837
Race Contact Mark Tombrink, 403 Hayden Rd, Unit 243, Tallahassee FL 32304 mat06@my.fsu.edu 352-584-2382
Date(s) when course measured: 10/29/2009, 11/02/2022
Number of measurements of entire course: 2 Course Configuration: loop (run twice)
Elevation (meters above sea level) Start 70.00 Finish 70.00 Lowest 43.00 Highest 72.00
Straight line distance between start and finish 10m Drop 0.00 m/km Separation 0.06 %
Type of surface: Paved 100 % Dirt 0 % Gravel 0 % Grass 0 % Track 0 %
Effective date of certification: November 11, 2022 Certification code: FL22043JK

Note to Race Director: Use this Certification Code
in all public announcements relating to your race.

Be It Officially Noted That

Based on examination of data provided by the above named measurer, the course described above and in the map attached is hereby certified as reasonably accurate in measurement according to the standards adopted by the Road Running Technical Council. If any changes are made to the course, this certification becomes void, and the course must then be recertified.

Verification of Course --- In the event a National Open Record is set on the course, or at the discretion of USA Track & Field, a verification measurement may be required to be performed by a member of the Road Running Technical Council. If such a remeasurement shows the course to be short, then all pending records will be rejected and the course certification will be cancelled.

This certification expires on December 31 of the year: **2032**

AS NATIONALLY CERTIFIED BY:

Date: November 12, 2022

Justin Kuo - USATF/RRTC Certifier - 39 Oakland Rd, Brookline MA 02445
(617) 487-4463 - jkuo+certifier@usatfne.org

Gulf Winds Track Club 10 Miler 2022
Tallahassee, Fl.

Course measured on Oct. 29 & Nov. 2, 2022

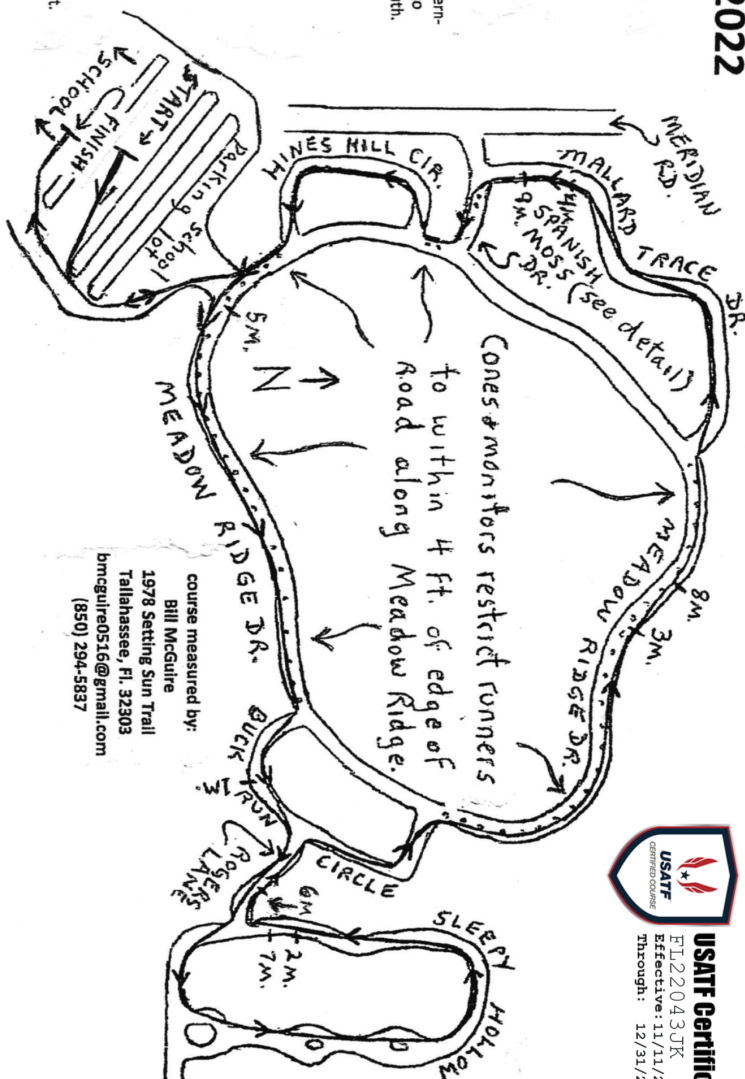
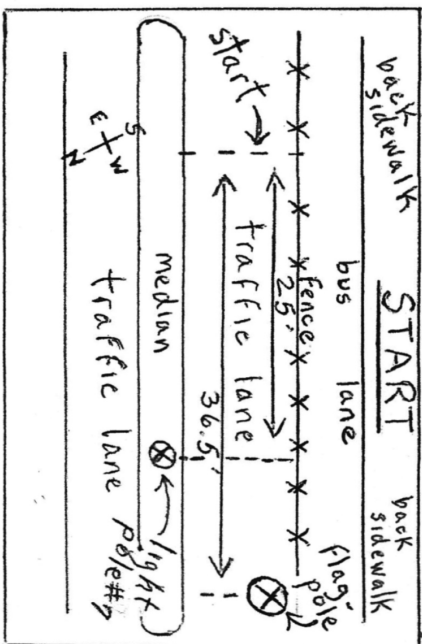
Calibration course: FL12011EBM

(1,000 ft.)

Except where noted, this course was measured using the full width of the road, and the shortest possible route.

Start: In Hawk's Rise Elementary School back parking lot, along the southern-most traffic lane. Mark is 36.5' SE of center of flagpole base. It is also 25' SE of center of base of light pole #7 in closest median to the south.

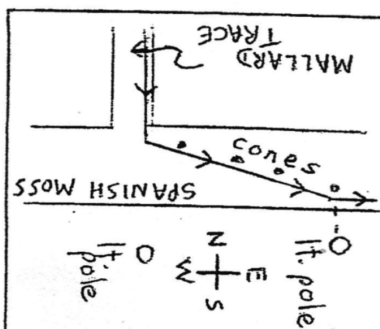
- 1m. 46.5' NE of mailbox for #6329 Buck Run Circle.
- 2m. directly in line with manhole cover in front of #7197 Sleepy Hollow.
- 3m. 12' east of mailbox for #493 Meadow Ridge.
- 4m. 50' NE of mailbox for #6359 Mallard Trace.
- 5m. on Meadow Ridge, near SE edge of school driveway.
- 6m. 32' SE of yellow fire hydrant just SE of #515 Rogers Lane.
- 7m. 12' south of front door for #7180 Sleepy Hollow.
- 8m. on Meadow Ridge Dr. 45' east of street sign for Meadow Ridge Court.
- 9m. in line with north edge of property for #6324 Mallard Trace.
- 10m. near SE end of Hawk's Rise Elementary bus lane sidewalk (under overhang). Mark is directly in line with handle of swinging metal gate across sidewalk between school classrooms. It is also 16' west of easternmost brick pillar supporting the overhang.



USATF Certificate
FL22043JK
Effective: 11/11/2022
Through: 12/31/2032

SPANISH Moss DR. CROSSING

Runners must be 4 ft from south curb upon reaching 1st light pole east of Mallard Trace.



FINISH

