



**Road Running Technical Council  
USA Track & Field  
Measurement Certificate**



Name of the course Florida Track Club Marathon Distance 42.195 km  
Location (state) FL (city) Hawthorne  
Type of course: Road Race  
Measuring Methods: Bicycle  
Measured By Anthony Costanza - 3931 Baymeadows Rd - Jacksonville, FL 32217 - (904) 545-0055 - Tony@1stplacesports  
Race Contact Enoch Nadler - teamfloridatrackclub@gmail.com - (352)213-8641  
Date(s) when course measured: 02/02/2021  
Number of measurements of entire course: 2 Course Configuration: same out/back  
Elevation (meters above sea level) Start 38.10 Finish 38.10 Lowest 35.05 Highest 41.15  
Straight line distance between start and finish 0 m Drop 0.00 m/km Separation 0.00 %  
Type of surface: Paved 100 % Dirt 0 % Gravel 0 % Grass 0 % Track 0 %  
Effective date of certification: February 16, 2021 Certification code: FL21006JK

Note to Race Director: Use this Certification Code  
in all public announcements relating to your race.

## ***Be It Officially Noted That***

Based on examination of data provided by the above named measurer, the course described above and in the map attached is hereby certified as reasonably accurate in measurement according to the standards adopted by the Road Running Technical Council. If any changes are made to the course, this certification becomes void, and the course must then be recertified.

**Verification of Course ---** In the event a National Open Record is set on the course, or at the discretion of USA Track & Field, a verification measurement may be required to be performed by a member of the Road Running Technical Council. If such a remeasurement shows the course to be short, then all pending records will be rejected and the course certification will be cancelled.

***This certification expires on December 31 of the year:*** **2031**

**AS NATIONALLY CERTIFIED BY:**

Date: February 26, 2021

Justin Kuo - USATF/RRTC Certifier - 39 Oakland Rd, Brookline MA 02445  
(617) 487-4463 - jkuo+certifier@usatfne.org

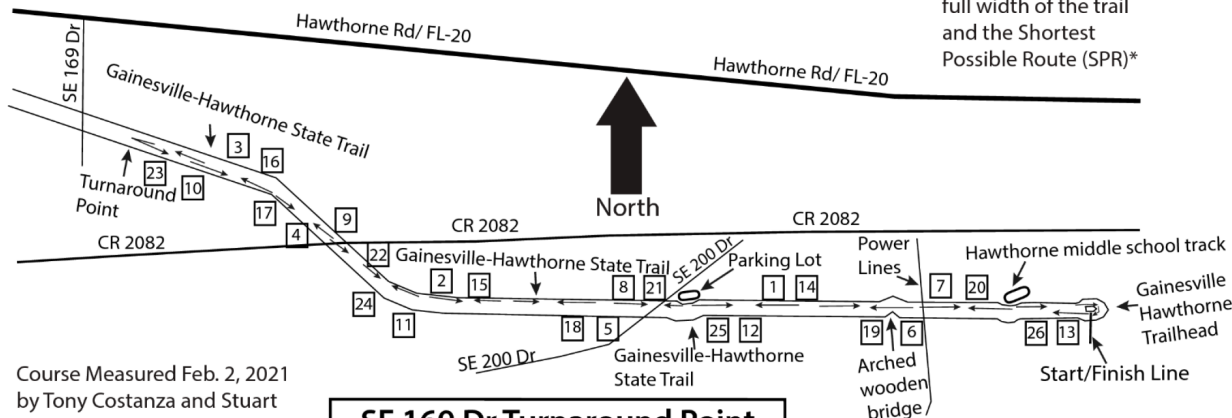


**USATF Certificate**  
FL21006JK  
Effective: 02/16/2021  
Through: 12/31/2031

## Florida Track Club Marathon

Hawthorne, FL - No Previous Certificate  
Calibration Course - FL12050EBM - 1000'

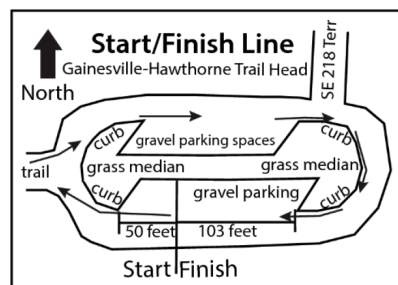
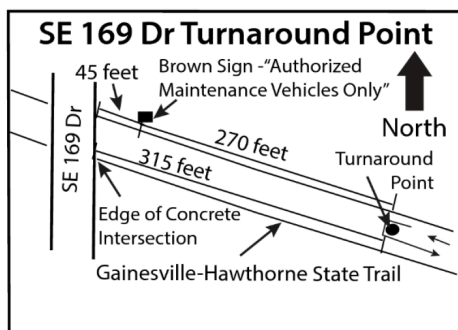
\*This course was measured using the full width of the trail and the Shortest Possible Route (SPR)\*



Course Measured Feb. 2, 2021  
by Tony Costanza and Stuart Toomey.

Tony@1stplacesports.com  
Stuart@1stplacesports.com  
(904) 731-1900

Map by Tony Costanza  
Straight Line Distance Start to Finish = 0', Same Mark  
Elevation: Start/Finish 125' or 38.10 m  
Drop: 0.00m/km  
Separation: NaN %



### Florida Track Club Marathon Mile Marks 2021

Marathon runs 4 laps out and back on the Gainesville-Hawthorne Trail

Start/Finish Line - Mark, two concrete nails and washers, is in parking loop of Gainesville-Hawthorne Trail Head. Mark is on South side of parking loop, 50 feet East of Southwest point of concrete curb around grass median. Also, point is 103 feet West of Southeast point of concrete curb around grass median.

1 Mile - North side of trail 400 yards East, before, parking lot at SE 200 Dr.

2 Mile - North side of trail 100 yards East, before, trail curves right South of CR 2082.

3 Mile - North side of trail middle of berm 400 yards East, before, turnaround point.

Turnaround Point - 270 feet East, before, Brown sign "Authorized Maintenance Vehicles Only" and 315 feet East of East edge of concrete intersection of trail and SE 169 Dr.

4 Mile - South side of trail 200 yards West, before, CR 2082.

5 Mile - South side of trail 200 yards West, before, parking lot at SE 200 Dr.

6 Mile - South side of trail 30 yards West, before, power lines East, after, arched wooden bridge.

7 Mile - North side of trail 200 yards East, before, arched wooden bridge.

8 Mile - North side of trail 150 yards West, after, parking lot at SE 200 Dr.

9 Mile - North side of trail 100 yards West, after, CR 2082.

10 Mile - South side of trail 50 yards East, after, wooden bench East of turnaround.

11 Mile - South side of trail 150 yards East, after, wooden bench South of CR 2082.

12 Mile - South side of trail 400 yards East, after, parking lot at SE 200 Dr.

13 Mile - South side of trail 5 feet West, before, drinking fountain next to trail map.

Half Marathon Finish - Same mark as Start.

14 Mile - North side of trail halfway between arched wooden bridge and parking lot at SE 200 Dr.

15 Mile - North side of trail 300 yards East, before, trail curves right South of CR 2082.

16 Mile - North side of trail 600 yards East, before, turnaround point.

17 Mile - South side of trail 50 yards West, before, stack of cars on property on South side of trail.

18 Mile - South side of trail 50 yards East, after, 13.5 mile sign painted on trail.

19 Mile - South side of trail 21 feet West, before, arched wooden bridge.

20 Mile - North side of trail 75 yards West, after, curve at fence next to middle school track.

21 Mile - North side of trail at West end of intersection of trail and SE 200 Dr.

22 Mile - North side of trail 50 feet East, before, CR 2082.

23 Mile - South side of trail 22 yards East, after, turnaround point.

24 Mile - South side of trail 50 yards West, before, wooden bench South of CR 2082.

25 Mile - South side of trail 200 yards East, after, parking lot at SE 200 Dr.

26 Mile - South side of trail 200 yards East, after, middle school track.

Marathon Finish - Same mark as Start.