



**Road Running Technical Council
USA Track & Field
Measurement Certificate**



Name of the course Elitefeats 5k - Rockaway Boardwalk Distance 5 km
 Location (state) NY (city) Rockaway Beach
 Type of course: Road Race
 Measuring Methods: Bicycle
 Measured By Gary Westerfield - 350 Old Willets Path - Smithtown, NY 11787 - (631) 834-9340 - garywesterfield@verizon.n
 Race Contact Brendan Dagan - 50 Scotch Pine Drive, Islandia, NY 11749 - 2072090620
 Date(s) when course measured: 08/10/2021
 Number of measurements of entire course: 2 Course Configuration: partial loop
 Elevation (meters above sea level) Start 3.00 Finish 3.00 Lowest 3 Highest 3
 Straight line distance between start and finish 2.44 m Drop 0.00 m/km Separation 0.05 %
 Type of surface: Paved 100 % Dirt 0 % Gravel 0 % Grass 0 % Track 0 %
 Effective date of certification: August 22, 2021 Certification code: NY21027DNB

Note to Race Director: Use this Certification Code
in all public announcements relating to your race.

Be It Officially Noted That

Based on examination of data provided by the above named measurer, the course described above and in the map attached is hereby certified as reasonably accurate in measurement according to the standards adopted by the Road Running Technical Council. If any changes are made to the course, this certification becomes void, and the course must then be recertified.

Verification of Course --- In the event a National Open Record is set on the course, or at the discretion of USA Track & Field, a verification measurement may be required to be performed by a member of the Road Running Technical Council. If such a remeasurement shows the course to be short, then all pending records will be rejected and the course certification will be cancelled.

This certification expires on December 31 of the year: **2031**

AS NATIONALLY CERTIFIED BY:

Date: August 23, 2021

Diana Bean - USATF/RRTC Certifier - 180 W. Lake Road, Brackney PA 18812
 (607) 240-9858 - dbean0120@gmail.com

ELITEFEATS 5k

Rockaway Boardwalk

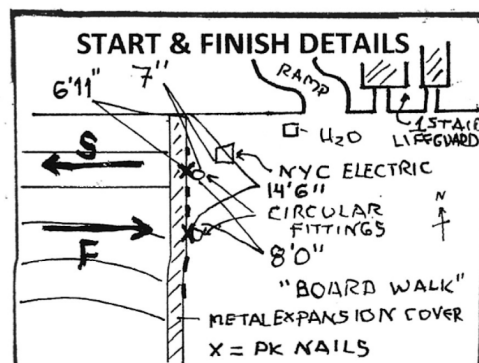
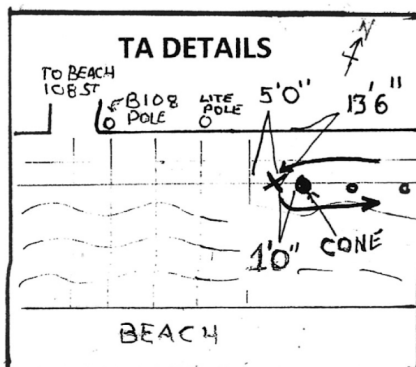
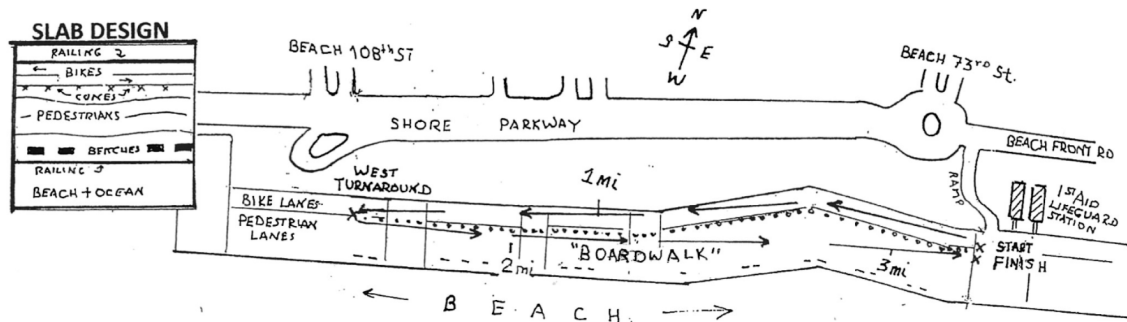
Rockaway Beach, NY



USATF Certificate
 NY21027DNB
 Effective: 08/22/2021
 Through: 12/31/2031

COURSE NARRATIVE:

"Boardwalk" made of six prefabricated concrete slabs 7ftx30ft separated by expansion joints, with two rectangular slabs on the north side for bicycles and four curvy slabs on the south for pedestrians. Over much of the boardwalk the outside curvy slabs have fixed benches, leaving three slabs for pedestrians. Cones are to be placed to the south of the expansion joint separating the bike lanes from the pedestrian lanes. At intermittent locations, i.e., at 1stAid/Lifeguard and Concession areas, the boardwalk has uniform slab construction. Competitors may take the shortest route available (SRA) while keeping the dividing cones to their left. **Mile Marks** are located using grid coordinates to avoid painting on the pristine boardwalk. **START:** At the W edge of the Beach 73rd St 1stAid/Lifeguard Station & Ramp to Shore Parkway, marked with a PK Nail at the E edge of a metal cover on the W expansion joint and a small circular fitting in the E bound bike lane, 7" SW of a NYC electric cover, 6'11" S of the N edge of the boardwalk. **Mile 1:** W bound on the N side bike slab, at 40°34'57"N X 73°49'06"W. **Turn Around:** White painted dot in expansion seam between the bike and pedestrian lanes, 5' E of the 1st slab, E of the 1st light pole E of B108 street sign; 13'6" S of the N edge of the boardwalk & 13'0" W of the 4th slab E of the ramp to Beach 108th St. Place cone 1'0" E of white dot. **Mile 2:** E bound on the N pedestrian slab, at 40°34'54"N X 73°49'13"W. **Mile 3:** E bound on the N pedestrian slab, at 40°35'10"N X 73°48'08"W. **FINISH:** Directly 8'0" south S of the Start, marked with a PK nail between a 2nd circular fitting and the metal cover; 14'6" S of the N edge of the boardwalk.



Measured by:
 G. Westerfield 08/10/2021
garywesterfield@verizon.net AIMS B