



**Road Running Technical Council  
USA Track & Field**

# **Measurement Certificate**



Name of the course Eye of the Dragon 10K Distance 10 km  
 Location (state) FL (city) Melbourne  
 Type of course: Road Race  
 Measuring Methods: Bicycle  
 Measured By Jacob Smith - 114 Oak Ln - East Palatka, FL 32131 - (386) 747-3532 - racesmith@hotmail.com  
 Race Contact Don Piercy - 3696 North Wickham Road, Melbourne, Florida 32935 - 321-751-8890  
 Date(s) when course measured: 02/08/2022  
 Number of measurements of entire course: 2 Course Configuration: loop  
 Elevation (meters above sea level) Start 2.44 Finish 2.44 Lowest 1.22 Highest 19.2  
 Straight line distance between start and finish 0 m Drop 0.00 m/km Separation 0.00 %  
 Type of surface: Paved 100 % Dirt 0 % Gravel 0 % Grass 0 % Track 0 %  
 Effective date of certification: February 16, 2022 Certification code: FL22006JK

Note to Race Director: Use this Certification Code in all public announcements relating to your race.

## ***Be It Officially Noted That***

Based on examination of data provided by the above named measurer, the course described above and in the map attached is hereby certified as reasonably accurate in measurement according to the standards adopted by the Road Running Technical Council. If any changes are made to the course, this certification becomes void, and the course must then be recertified.

**Verification of Course ---** In the event a National Open Record is set on the course, or at the discretion of USA Track & Field, a verification measurement may be required to be performed by a member of the Road Running Technical Council. If such a remeasurement shows the course to be short, then all pending records will be rejected and the course certification will be cancelled.

***This certification expires on December 31 of the year:*** **2032**



**AS NATIONALLY CERTIFIED BY:**

Date: February 19, 2022

Justin Kuo - USATF/RRTC Certifier - 39 Oakland Rd, Brookline MA 02445  
 (617) 487-4463 - jkuo+certifier@usatfne.org



**Eye of the Dragon 10K**  
Melbourne, FL

Map is not to scale. Points are marked with yellow paint on the road.  
Runners have full use of the road. No coning is necessary.

**List of Measured Points**

**Start/Finish** – On Pineapple Avenue, 77 feet 6 inches north of concrete power pole # 100E12.

**Mile 1** – On Pineapple Avenue, 6 feet north of power pole # 4 8326 6193. At 2362 Pineapple Avenue.

**North Turnaround** – On Pineapple Avenue, even with north edge of the manhole cover in the sewer drain and at 2839 Pineapple Avenue.

**Mile 2** – On Pineapple Avenue, 55 feet north of power pole # 4 83275704 00. At 2459 Pineapple Avenue.

**Mile 3** – On Pineapple Avenue, 17 feet north of the concrete power pole at the NW corner of intersection with Creel Street.

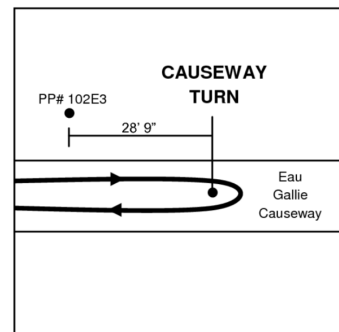
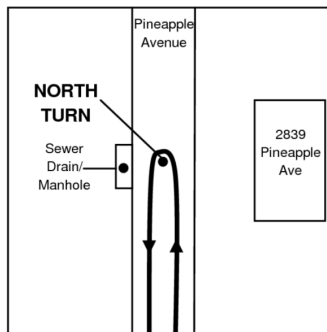
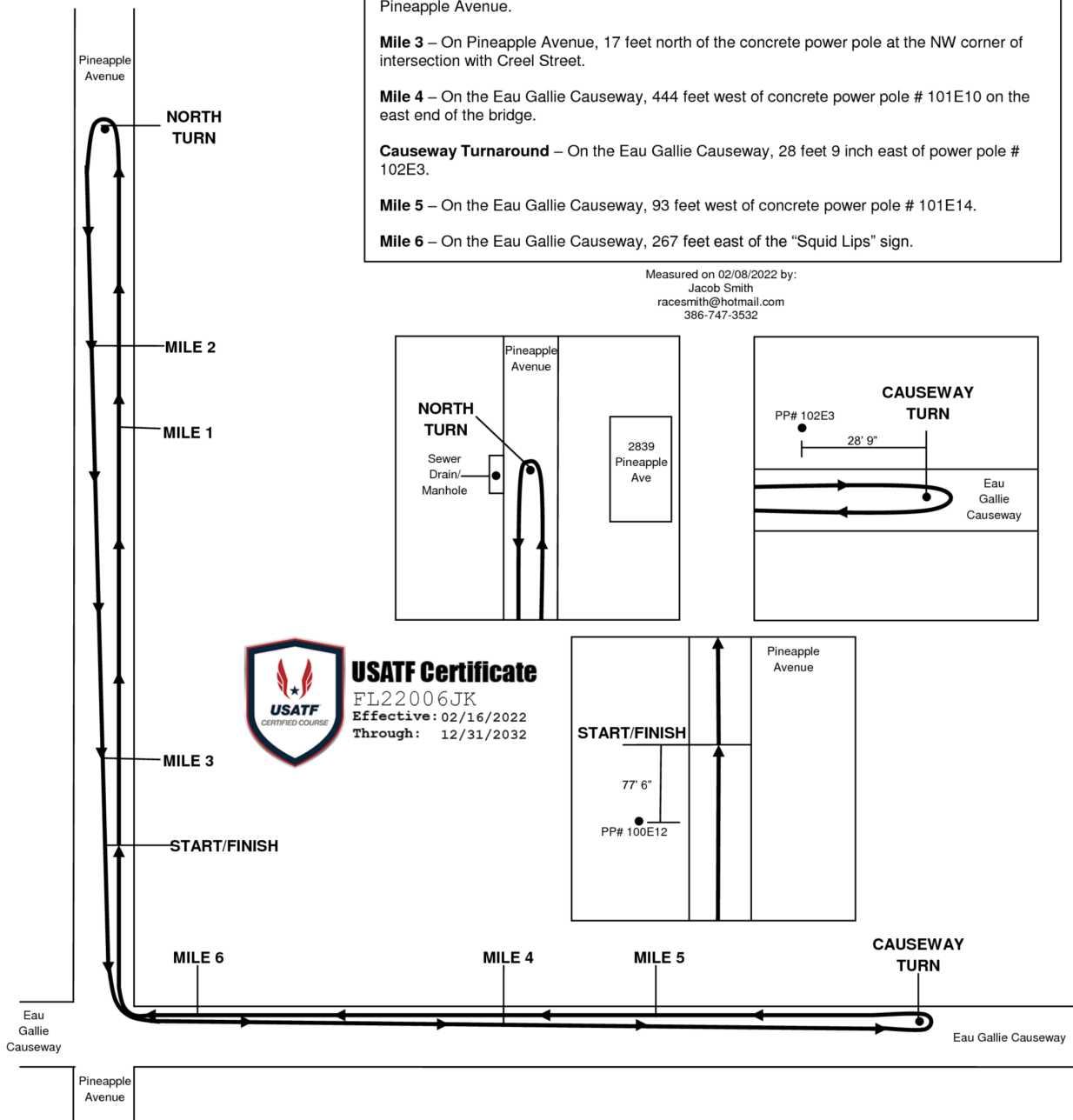
**Mile 4** – On the Eau Gallie Causeway, 444 feet west of concrete power pole # 101E10 on the east end of the bridge.

**Causeway Turnaround** – On the Eau Gallie Causeway, 28 feet 9 inch east of power pole # 102E3.

**Mile 5** – On the Eau Gallie Causeway, 93 feet west of concrete power pole # 101E14.

**Mile 6** – On the Eau Gallie Causeway, 267 feet east of the "Squid Lips" sign.

Measured on 02/08/2022 by:  
Jacob Smith  
racesmith@hotmail.com  
386-747-3532



**USATF Certificate**  
FL22006JK  
Effective: 02/16/2022  
Through: 12/31/2032

