



**Road Running Technical Council
USA Track & Field**

Measurement Certificate



Name of the course Run Ocean Isle Beach 10K Distance 10 km

Location (state) NC (city) Ocean Isle Beach

Type of course: Road Race

Measuring Methods: Bicycle

Measured By Jeremy Davis - 1208 Azalea Hill Drive - Greenville, SC 29607 - (864) 420-5169 - jdavis@setupevents.com

Race Contact Johnna Terragna - jojo@coastalraceproductions.com

Date(s) when course measured: 01/08/2024

Number of measurements of entire course: 2 Course Configuration: complex of different loop

Elevation (meters above sea level) Start 10.36 Finish 10.36 Lowest 2.13 Highest 25.3

Straight line distance between start and finish 0 m Drop 0.00 m/km Separation 0.00 %

Type of surface: Paved 100 % Dirt 0 % Gravel 0 % Grass 0 % Track 0 %

Effective date of certification: April 10, 2024 Certification code: NC24019DF

Note to Race Director: Use this Certification Code in all public announcements relating to your race.

Be It Officially Noted That

Based on examination of data provided by the above named measurer, the course described above and in the map attached is hereby certified as reasonably accurate in measurement according to the standards adopted by the Road Running Technical Council. If any changes are made to the course, this certification becomes void, and the course must then be recertified.

Verification of Course --- In the event a National Open Record is set on the course, or at the discretion of USA Track & Field, a verification measurement may be required to be performed by a member of the Road Running Technical Council. If such a remeasurement shows the course to be short, then all pending records will be rejected and the course certification will be cancelled.

This certification expires on December 31 of the year: **2034**




AS NATIONALLY CERTIFIED BY:

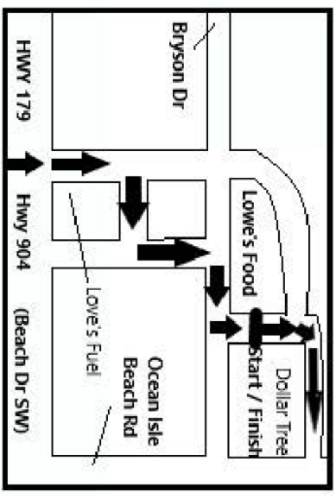
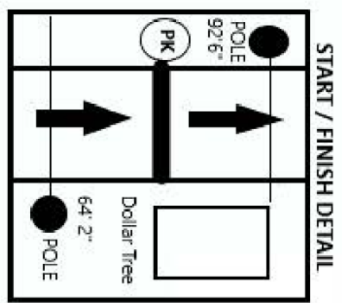
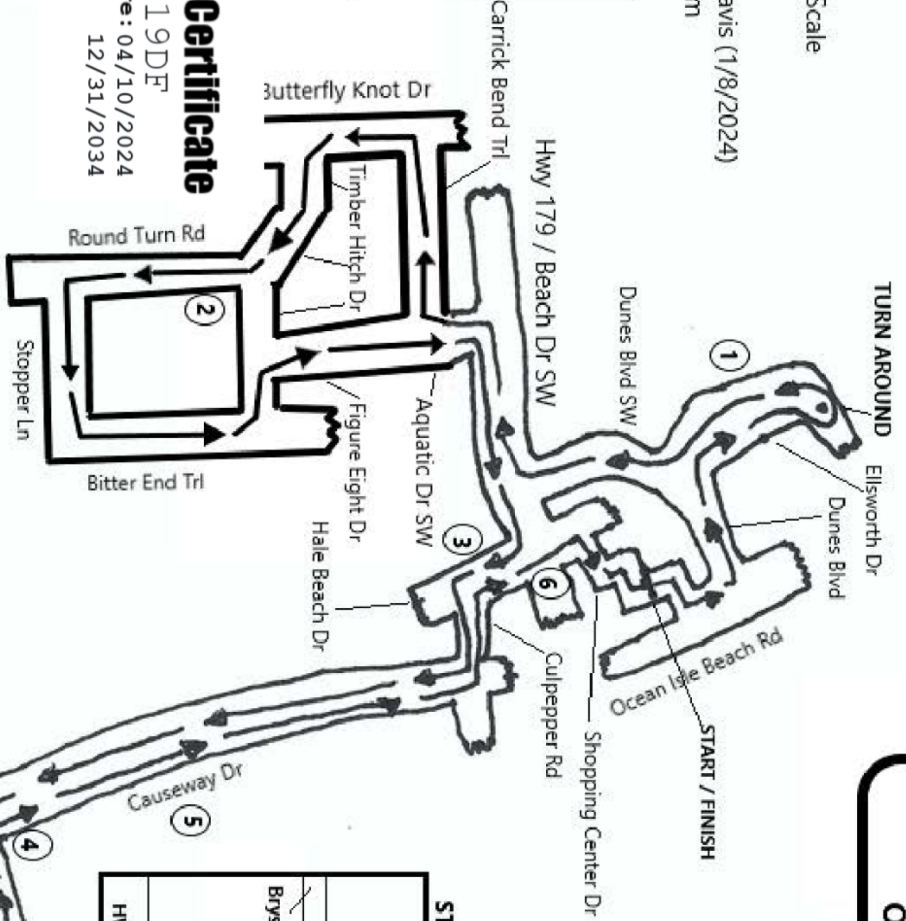
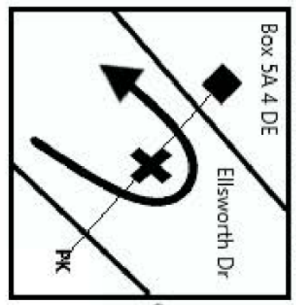
Date: May 22, 2024

Dick Forbis - USATF/RRTC Certifier - 117 W. Carr Street, Carrboro NC 27510
(919) 360-6006 - dick_forbis@unc.edu

RUN OCEAN ISLE BEACH 10K Ocean Isle Beach, NC



Measured by: Jeremy Davis (1/8/2024)
jdavis@setupevents.com



USATF Certificate
NC24019DF
Effective: 04/10/2024
Through: 12/31/2034

IMPORTANT POINTS:
START / FINISH: In parking lot between Lowes Foods and Dollars Tree / 92'6" South of wooden utility pole in median & 64'2" North of Light Pole found in corner
TURN AROUND: At green electric box 5A 4 DE found between 1330 & 1326 Ellsworth Dr (Center of Box)
1 MILE: 1436 Ellsworth Dr / 280" south of (after) mailbox
2 MILE: Round Turn Ln 61' 1" south of (after) electric box SC1 SC128 FE TAP found in intersection with Timber Hitch Dr
3 MILE: Hale Beach Dr perpendicular to pole C 10-2 found at intersection with Earl St SW
4 MILE: Exactly at intersection of Causeway Dr and E 2nd St
5 MILE: On Causeway Dr perpendicular to pole 6561201 found at one way exit of Marina
6 MILE: Shopping Center Dr just north of (after) Beach Dr SW and perpendicular to electric meter on sign for The Landing at Ocean Isle

* This route was measured using the full width of the road and the Shortest Possible Route (SPR) *