



Road Running Technical Council
USA Track & Field

Measurement Certificate



Name of the course Coast Guard Marathon Distance 42.195 km

Location (state) NC (city) Elizabeth City

Type of course: Road Race

Measuring Methods: Bicycle

Measured By Brandon Wilson, Pobox 10521, Greensboro, NC 27404, brandon@wilsontiming.com, (252) 933-5373

Race Contact Corrina Ruffieux, 501 S. Water St, Elizabeth City, NC 27909, corrina@visitelizabethcity.com, 252-335-5330

Date(s) when course measured: 10/30/2021 and 10/31/2021

Number of measurements of entire course: 2 Course Configuration: Closed Loop

Elevation (meters above sea level) Start 1.00 Finish 1.00 Lowest 0.00 Highest 3.00

Straight line distance between start and finish 0m Drop 0.00 m/km Separation 0.00 %

Type of surface: Paved 100 % Dirt 0 % Gravel 0 % Grass 0 % Track 0 %

Effective date of certification: November 10, 2021 Certification code: NC21023BW

Note to Race Director: Use this Certification Code in all public announcements relating to your race.

Be It Officially Noted That

Based on examination of data provided by the above named measurer, the course described above and in the map attached is hereby certified as reasonably accurate in measurement according to the standards adopted by the Road Running Technical Council. If any changes are made to the course, this certification becomes void, and the course must then be recertified.

Verification of Course --- In the event a National Open Record is set on the course, or at the discretion of USA Track & Field, a verification measurement may be required to be performed by a member of the Road Running Technical Council. If such a remeasurement shows the course to be short, then all pending records will be rejected and the course certification will be cancelled.

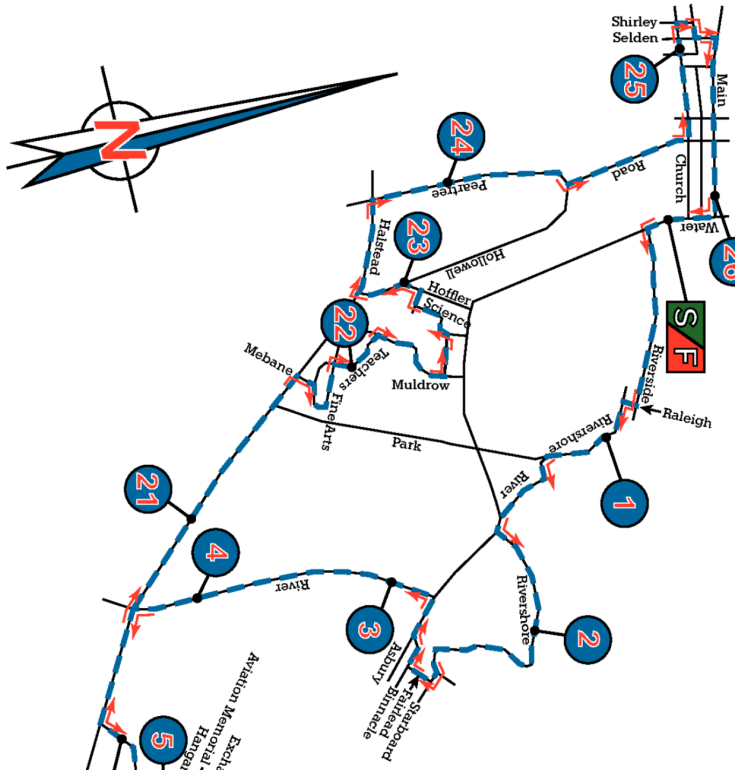
This certification expires on December 31 of the year: **2031**

Brandon Wilson

AS NATIONALLY CERTIFIED BY:

Date: November 10, 2021

Brandon Wilson - USATF/RRTC Certifier - PO Box 10521, Greensboro NC 27404
(252) 933-5373 - brandon@wilsontiming.com



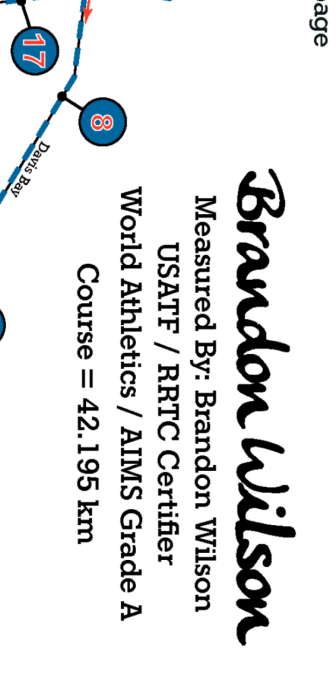
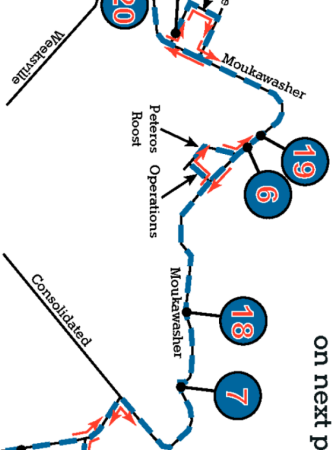
USATF Certificate

NC21023BW

Effective: 11/10/2021

Through: 12/31/2031

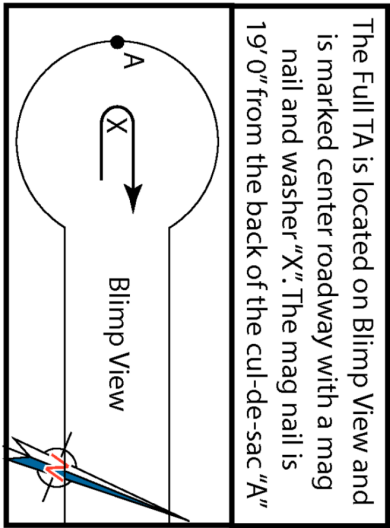
PATH IS RESTRICTED
See route and restrictions on next page



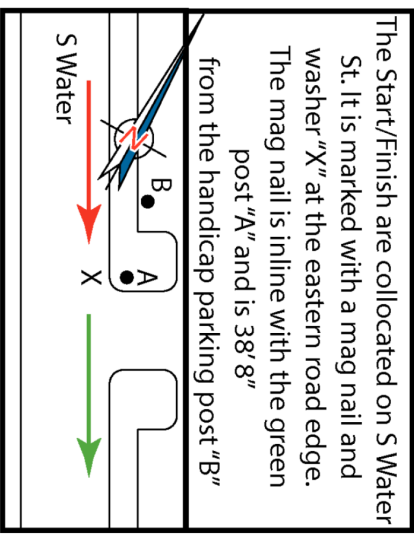
Brandon Wilson
Measured By: Brandon Wilson
USATF / RRTC Certifier
World Athletics / AIMS Grade A
Course = 42.195 km




TA DETAIL



START/FINISH DETAIL



ELEVATION PROFILE





Brandon Wilson

Measured By: Brandon Wilson
 USATF / RRTC Certifier
 World Athletics / AIMS Grade A
 Course = 42.195 km

ROUTE

Path is un-restricted unless noted with *R

Restrictions

- *R1 - Restricted to left lane, oncoming traffic
- *R2 - Restricted to left half of left lane, oncoming traffic
- *R3 - Restricted to left half of right lane, with traffic
- *R4 - Restricted to right lane with traffic

SPLITS

- | | |
|--|-------------------------------|
| Mile 1 – On Rivershore Rd, just past Fairfax Ave at “The Pond House Inn” sign | Start on Water St |
| Mile 2 – 20’ west of mailbox 1950 Rivershore Rd | Left on Riverside |
| Mile 3 – On River Rd 475’ after Asbury Dr (GPS 36.28019, -76.19749) | Right on Raleigh |
| Mile 4 – On River Rd 325’ before Weeksville Rd | Left on Carolina |
| Mile 5 – On Hanger 7 St 60’ west of Moukawasher | Straight to Rivershore |
| Mile 6 – On Moukawasher 10’ south of white “Operations” sign | Left on River Rd |
| Mile 7 – On Moukawasher at Bldg 89 | Left on Rivershore |
| Mile 8 – On Davis Bay Rd 1345’ east of Bayside Rd (GPS 36.25534, -76.15442) | Right on Starboard |
| Mile 9 – On Small Rd 700’ east of Chances (GPS 36.24631, -76.14059) | Right on Fairlead Dr |
| Mile 10 – At 234 Small Dr (GPS 36.23552, -76.13052) | Right on Binnacle |
| Mile 11 – Between 722 and 723 Small Rd | Right on Asbury |
| Mile 12 – On Broomfield 30’ south of Airship Dr | Left on River (*R1) |
| Mile 13 – On Small Dr 75’ south of mile 10 | Left on Weeksville (*R2) |
| Mile 14 – 60’ north of mailbox 100 Small Rd | Left on Moukawasher (*R2) |
| Mile 15 – At 1255 Chances Ln | Left on Hanger 7 St |
| Mile 16 – On Bayside Rd 250’ north of Folly Rd (GPS 36.24125, -76.15924) | Right on Aviation Memorial Dr |
| Mile 17 – On Bayside Rd 250’ south Davis Bay Rd (GPS 36.25578, -76.15893) | Right on Exchange St |
| Mile 18 – On Moukawasher at Bldg 77 | Left on Moukawasher (*R2) |
| Mile 19 – On Moukawasher between Ops fence and Speed 30 sign (GPS 36.26788, -76.17654) | Right on Consolidated (*R2) |
| Mile 20 – At base exit 20’ east of keep right sign approaching guard shack | Left on Bayside |
| Mile 21 – 300’ south of 1865 Weeksville Rd (GPS 36.26908, -76.20437) | Left on Davis Bay |
| Mile 22 – On Teachers Way 100 east of Fine Arts Way | Straight to Small Dr (*R1) |
| Mile 23 – At the intersection (center roadway) of Hoffler St and Herrington Rd | Right on Broomfield |
| Mile 24 – On Peartree at New Hollywood Cemetery south entrance | Left on Blimp View |
| Mile 25 – At 504 W Church St | Turn Around on Blimp View |
| Mile 26 – At 601 E Main St | Left on Small Dr (*R1) |