



**Road Running Technical Council  
USA Track & Field**

**Measurement Certificate**



Name of the course Depot Green to Bark Park 5k Distance 5 km  
Location (state) OK (city) Muskogee  
Type of course: Road Race  
Measuring Methods: Bicycle  
Measured By Martin Updike, 812 Eastside Blvd Muskogee, OK 74403  
Race Contact Monica Skaggs, 800 Altamont St Muskogee, OK 74401  
Date(s) when course measured: 11/9/2021  
Number of measurements of entire course: 2 Course Configuration: Out and Back  
Elevation (meters above sea level) Start 180.00 Finish 180.00 Lowest 168.00 Highest 181.00  
Straight line distance between start and finish 0m Drop 0.00 m/km Separation 0.00 %  
Type of surface: Paved 100 % Dirt 0 % Gravel 0 % Grass 0 % Track 0 %  
Effective date of certification: November 11, 2021 Certification code: OK21027MU

Note to Race Director: Use this Certification Code in all public announcements relating to your race.

***Be It Officially Noted That***

Based on examination of data provided by the above named measurer, the course described above and in the map attached is hereby certified as reasonably accurate in measurement according to the standards adopted by the Road Running Technical Council. If any changes are made to the course, this certification becomes void, and the course must then be recertified.

**Verification of Course** --- In the event a National Open Record is set on the course, or at the discretion of USA Track & Field, a verification measurement may be required to be performed by a member of the Road Running Technical Council. If such a remeasurement shows the course to be short, then all pending records will be rejected and the course certification will be cancelled.

***This certification expires on December 31 of the year:*** **2031**

**AS NATIONALLY CERTIFIED BY:**

Date: November 11, 2021

Martin Updike - USATF/RRTC Certifier - 812 Eastside Blvd, Muskogee OK 74403  
(918) 577-1956 - martin@i40raceservice.com

# DEPOT GREEN TO BARK PARK 5K MUSKOGEE, OK

**Start/Finish:** On the Centennial Trail at the Depot Green. At the west edge of the concrete pad adjacent to the trail just before 2<sup>nd</sup> St.

**1K/4k:** On Centennial Trail, 27 m W of the bench located just west of the culvert under the trail.

**2k/3k:** On Coody Creek Trail, 9.5 m west of the black bench at the trail split at 6<sup>th</sup> St.

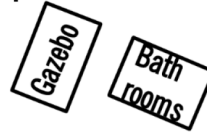
**Turnaround:** On Coody Creek Trail, just before the trail turns to the north to end in the Bark Park parking lot. Located directly in line of sight with the water fountain at the Bark Park entrance.

**Race Contact:** Monica Skaggs w/ Sadler Arts Academy  
Monica.skaggs@roughers.net

**Measured by:** Martin Updike, I:40 Race Service Measured on 10/9/2021  
918-577-1956, martin@i40raceservice.com

## Start/Finish Detail Map

Depot Green



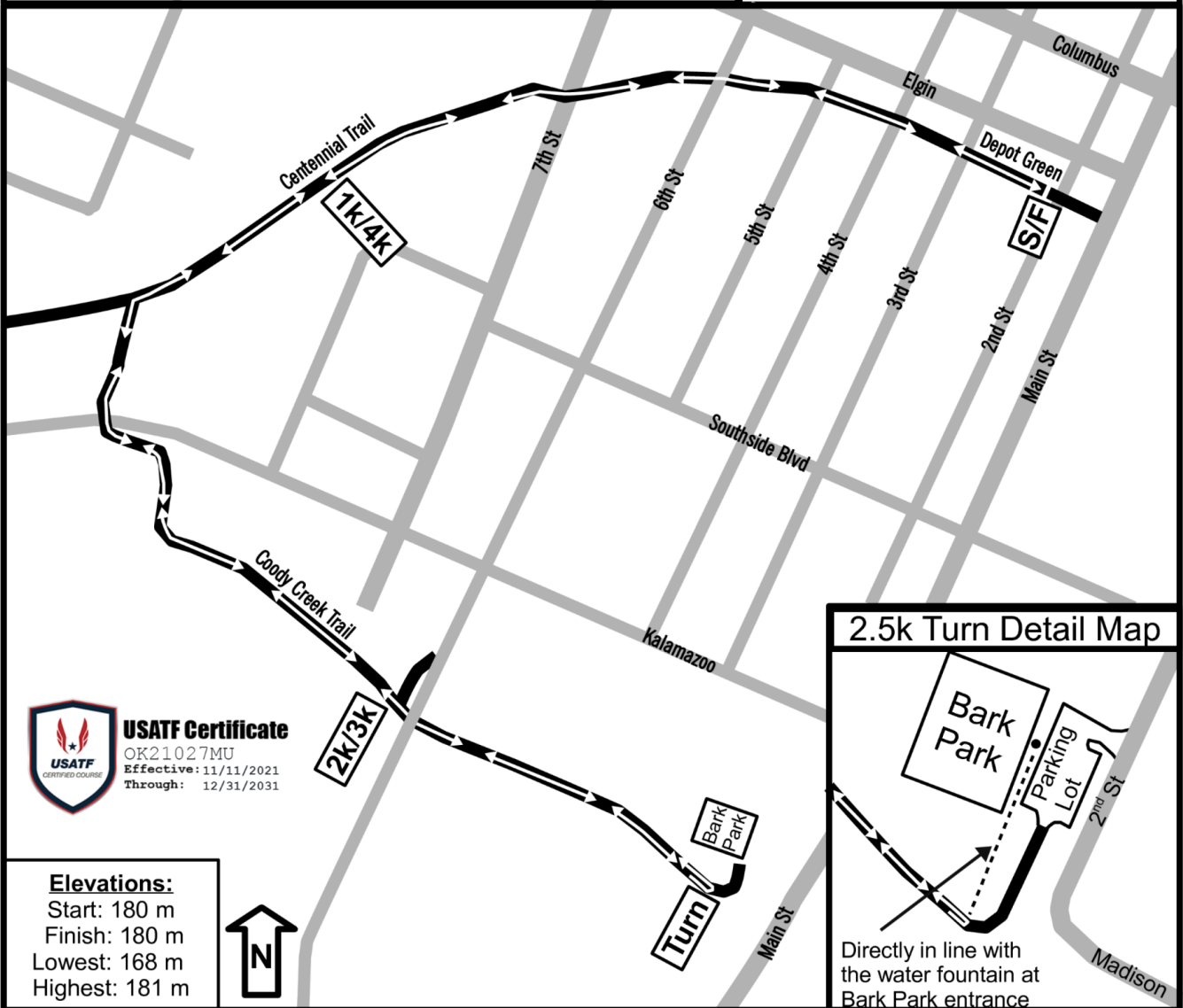
Elgin

Centennial Trail

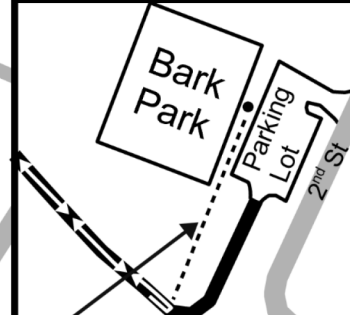


west edge of this concrete pad

Shortest Possible Route (SPR) was used to measure this course. No restrictions.



## 2.5k Turn Detail Map



Directly in line with the water fountain at Bark Park entrance



**Elevations:**  
Start: 180 m  
Finish: 180 m  
Lowest: 168 m  
Highest: 181 m

