



Road Running Technical Council
USA Track & Field

Measurement Certificate



Name of the course BMW Dallas Marathon 2021 Distance 42.204 km

Location (state) TX (city) Dallas

Type of course: Road Race

Measuring Methods: Bicycle

Measured By Logan Burgess, 614 Stillmeadow Dr, Richardson, TX 75081 - loganaburgess@yahoo.com - 214.803.7800

Race Contact Marcus Grunewald, 718 N Buckner Blvd #424, Dallas, TX 75218 - marcus@rundallas.com - 214.800.2087

Date(s) when course measured: 08/22/2020, 08/30/2020

Number of measurements of entire course: 2 Course Configuration: Loop x 1

Elevation (meters above sea level) Start 148.00 Finish 148.00 Lowest 125.00 Highest 183.00

Straight line distance between start and finish 0m Drop 0.00 m/km Separation 0.00 %

Type of surface: Paved 100 % Dirt 0 % Gravel 0 % Grass 0 % Track 0 %

Effective date of certification: December 3, 2021 Certification code: TX21063LAB

Note to Race Director: Use this Certification Code in all public announcements relating to your race.

Be It Officially Noted That

Based on examination of data provided by the above named measurer, the course described above and in the map attached is hereby certified as reasonably accurate in measurement according to the standards adopted by the Road Running Technical Council. If any changes are made to the course, this certification becomes void, and the course must then be recertified.

Verification of Course --- In the event a National Open Record is set on the course, or at the discretion of USA Track & Field, a verification measurement may be required to be performed by a member of the Road Running Technical Council. If such a remeasurement shows the course to be short, then all pending records will be rejected and the course certification will be cancelled.

This certification expires on December 31 of the year: 2031

AS NATIONALLY CERTIFIED BY:

Date: December 8, 2021

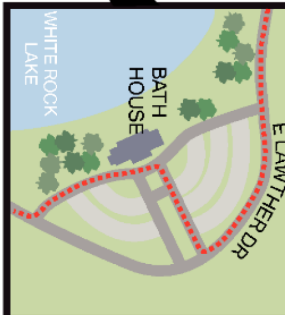
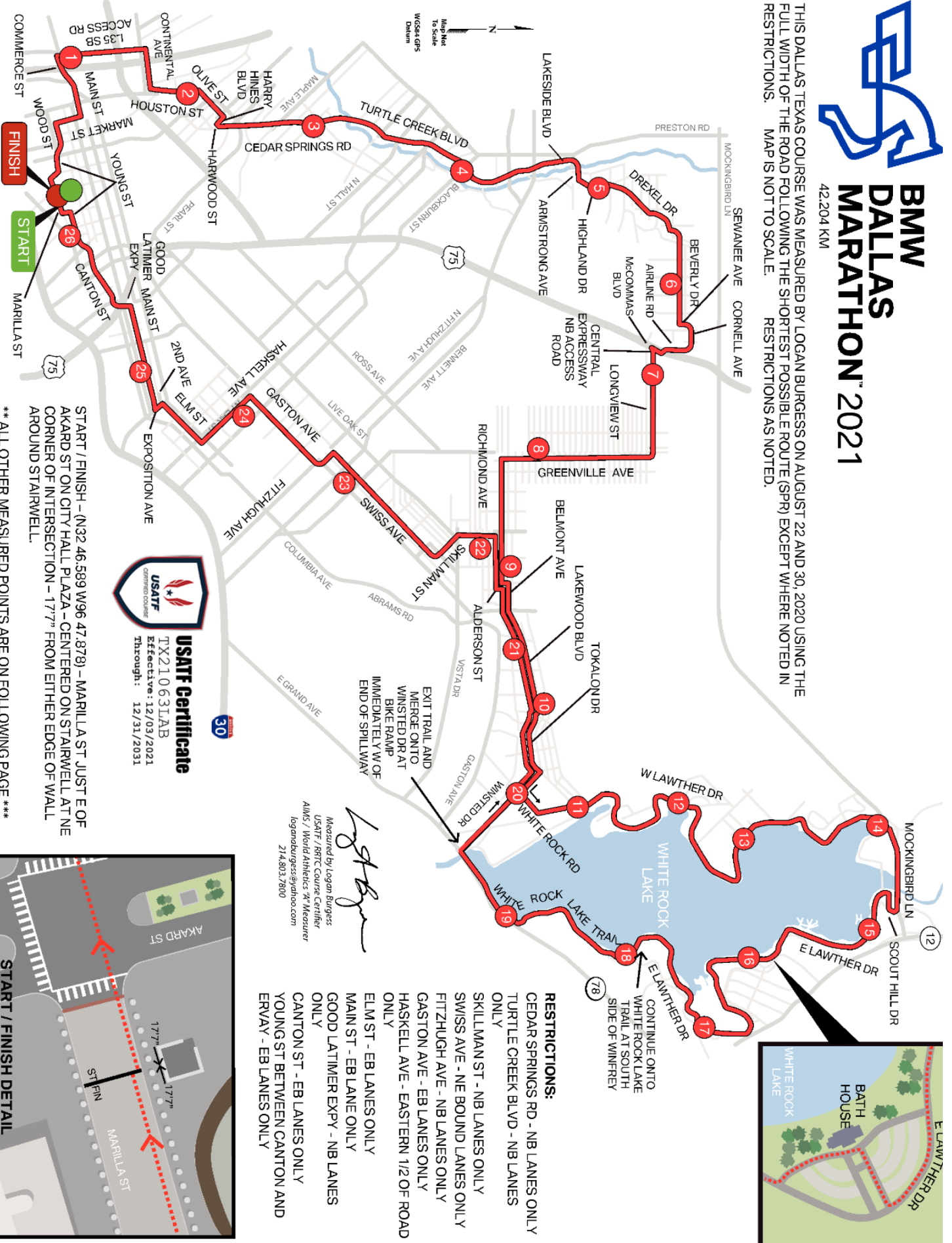
Logan Burgess - USATF/RRTC Certifier - 614 Stillmeadow Drive, Richardson TX 75081
(214) 803-7800 - loganaburgess@yahoo.com



BMW DALLAS MARATHON™ 2021

42.204 KM

THIS DALLAS TEXAS COURSE WAS MEASURED BY LOGAN BURGESS ON AUGUST 22 AND 30, 2020 USING THE FULL WIDTH OF THE ROAD FOLLOWING THE SHORTEST POSSIBLE ROUTE (SPR) EXCEPT WHERE NOTED IN RESTRICTIONS. MAP IS NOT TO SCALE. RESTRICTIONS AS NOTED.



- RESTRICTIONS:**
- CEDAR SPRINGS RD - NB LANES ONLY
 - TURTLE CREEK BLVD - NB LANES ONLY
 - SKILLMAN ST - NB LANES ONLY
 - SWISS AVE - NB LANES ONLY
 - FITZHUGH AVE - NB LANES ONLY
 - GASTON AVE - EB LANES ONLY
 - HASKELL AVE - EASTERN 1/2 OF ROAD ONLY
 - ELM ST - EB LANES ONLY
 - MAIN ST - EB LANE ONLY
 - GOOD LATIMER EXPY - NB LANES ONLY
 - CANTON ST - EB LANES ONLY
 - YOUNG ST BETWEEN CANTON AND ERVAY - EB LANES ONLY

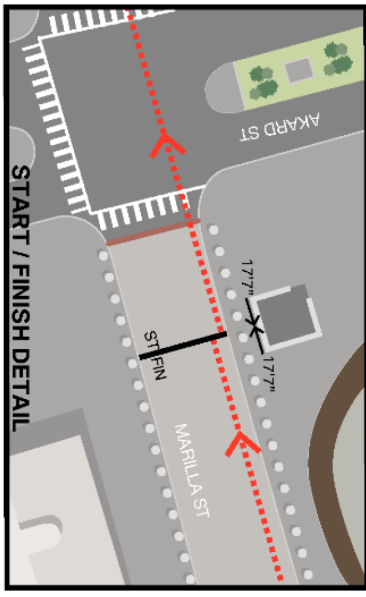
Logan Burgess
 Measured by Logan Burgess
 USAF / RRTC Course Certifier
 AIMS / World Athletics 4* Measurer
 loganburgess@yahoo.com
 214.803.7800



USATF Certificate
 TX21063LAB
 Effective: 12/03/2021
 Through: 12/31/2031

START / FINISH - (N32 46.589 W96 47.878) - MARILLA ST JUST E OF AKARD ST ON CITY HALL PLAZA - CENTERED ON STAIRWELL AT NE CORNER OF INTERSECTION - 17'7" FROM EITHER EDGE OF WALL AROUND STAIRWELL.

*** ALL OTHER MEASURED POINTS ARE ON FOLLOWING PAGE ***





- Start / Finish – (N32 46.589 W96 47.878) – Marilla St just E of Akard St on City Hall Plaza – centered on stairwell at NE corner of intersection – 17'7" from either edge of wall around stairwell
- Mile 1 – (N32 46.639 W96 48.746) – Southbound I-35 access road – 18' N of STOP sign at intersection with Commerce St
- Mile 2 – (N32 47.359 W96 48.519) – Nowitzki Way just E of Houston St – 30' E of lamp post 3979134 _ 603111
- Mile 3 – (N32 48.102 W96 48.343) – Cedar Springs just N of Carlisle St at Brady Apt Exit– 18' N of S edge of pedestrian walkway to Katy Trail
- 5K – (N32 48.191 W96 48.327) – Cedar Springs just S of Turtle Creek Blvd intersection – 32' N of lamp post 4471 in median
- Mile 4 - (N32 48.863 W96 47.938) – Turtle Creek Blvd just N of Blackburn St – 1' N of lamp post in median 3981817 3612388
- Mile 5 – (N32 49.615 W96 47.895) – Drexel Dr just N of Lexington – 73' N of STOP sign at N side of intersection
- Mile 6 – (N32 49.940 W96 47.068) – 3212 Beverly Dr – 17' W of house numbers on curb
- 10K – (N32 50.007 W96 46.918) – 3105 Cornell Ave – at E edge of E driveway
- Mile 7 – (N32 49.851 W96 46.405) – 5528 Longview St – at W edge of driveway
- Mile 8 – (N32 49.141 W96 46.214) – Greenville Ave at Richard Ave – 57' N of STOP sign
- Mile 9 – (N32 48.976 W96 45.384) – 6255 Richmond Ave – 15' E of lamp post on sidewalk to home
- 15K – (N32 49.062 W96 45.125) – 6419 Lakewood Blvd – 6' W of W edge of driveway
- Mile 10 – (N32 49.176 W96 44.457) – 6865 Tokalon Dr – 24' E of E edge of driveway
- Mile 11 – (N32 49.499 W96 43.933) – W Lawther Dr at Lakewood Blvd – 67' N of STOP sign at N side of intersection
- Mile 12 – (N32 50.030 W96 43.900) – 3745 W Lawther Dr – 36' N of N side of mailbox at address
- 20K – (N32 50.123 W96 43.521) – 4009 W Lawther Dr – 49' W of mailbox at W entry to property
- Mile 13 – (N32 50.362 W96 43.753) – 4343 W Lawther Dr – 15' N of center of mailbox at address
- Half Marathon – (N32 50.445 W96 43.801) – 4405 W Lawther Dr – 91' N of center of gate at address
- Mile 14 – (N32 51.090 W96 43.764) – W Lawther Dr just S of Mockingbird Ln – 123' S of STOP sign in median
- Mile 15 – (N32 51.008 W96 43.086) – E Lawther Dr at boat launch N of Big Thicket – even with "Ramp Ahead" on W side of boat ramp
- 25K - (N32 50.592 W96 43.108) – E Lawther Dr at loop between Big Thicket and Bath House – 43' N of WRT163L Marker
- Mile 16 – (N32 50.369 W96 42.904) – E Lawther Dr – 181' S of gate posts at south side of Bath House
- Mile 17 – (N32 50.182 W96 42.435) – E Lawther Dr just N of Poppy Dr – 129' NE of WRT173 marker
- Mile 18 – (N32 49.715 W96 42.952) – White Rock Lake Trail at lower Winfrey Point parking lot – even with trash can with 7-Eleven sponsor marker
- 30KM - (N32 49.274 W96 43.232) – White Rock Lake Trail – 164' N of WRT105 marker
- Mile 19 – (N32 49.006 W96 43.215) – Running Path near intersection with Breezewood Dr – 52' SW of DART stop 16846
- Mile 20 – (N32 49.104 W96 44.007) – Winstead Dr at intersection with White Rock Rd – 19' N of fire hydrant at SW corner of intersection
- Mile 21 – (N32 49.113 W96 44.954) – 6620 Lakewood Blvd – 9' W of W edge of driveway at address
- 35KM - (N32 48.969 W96 45.643) – 6118 Richmond Ave – at E edge of driveway at address
- Mile 22 – (N32 48.782 W96 45.707) – 1910 Skillman St – 51' S of center of doors at business address
- Mile 23 – (N32 48.143 W96 46.164) – 4938 Swiss Ave – 25' NE of sidewalk at address
- Mile 24 – (N32 47.518 W96 46.474) – Haskell Ave just S of Worth – 9' N of utility post 01N 02E 00481
- 40KM - (N32 47.081 W96 46.772) – Main St just W of Hall St – 13'W of lamp post 40239
- Mile 25 – (N32 47.054 W96 46.920) – Main St just E of Malcolm X St – 19' E of lamp post 40252 at SE corner of int
- Mile 26 – (N32 46.682 W96 47.737) – Young St – 2' W of lamp post E0828 at NE corner of Butler Building