



Road Running Technical Council  
USA Track & Field

Measurement Certificate



Name of the course NMB Winter Run 15k Distance 15 km

Location (state) SC (city) North Myrtle Beach

Type of course: Road Race

Measuring Methods: Bicycle

Measured By Brad Smythe, 7928 Brandyapple Dr, Raleigh, NC 27615, bdsmythe78@yahoo.com, 919-208-8616

Race Contact David Hutnik, PO Box 6333, OIB, NC 28469, david@coastalraceproductions.com, 910-363-7776

Date(s) when course measured: 1/15/2022

Number of measurements of entire course: 2 Course Configuration: Point to Point

Elevation (meters above sea level) Start 2.00 Finish 2.00 Lowest 1.00 Highest 5.00

Straight line distance between start and finish 194m Drop 0.00 m/km Separation 1.30 %

Type of surface: Paved 100 % Dirt 0 % Gravel 0 % Grass 0 % Track 0 %

Effective date of certification: January 18, 2022 Certification code: SC22002BDS

Note to Race Director: Use this Certification Code in all public announcements relating to your race.

Be It Officially Noted That

Based on examination of data provided by the above named measurer, the course described above and in the map attached is hereby certified as reasonably accurate in measurement according to the standards adopted by the Road Running Technical Council. If any changes are made to the course, this certification becomes void, and the course must then be recertified.

Verification of Course --- In the event a National Open Record is set on the course, or at the discretion of USA Track & Field, a verification measurement may be required to be performed by a member of the Road Running Technical Council. If such a remeasurement shows the course to be short, then all pending records will be rejected and the course certification will be cancelled.

This certification expires on December 31 of the year: **2032**

AS NATIONALLY CERTIFIED BY:

Date: January 18, 2022

Brad Smythe - USATF/RRTC Certifier - 7928 Brandyapple Drive, Raleigh NC 27615  
(919) 208-8616 - bdsmythe78@yahoo.com

NMB Winter Run 15k  
 North Myrtle Beach, SC

Measured:  
 by Brad Smythe  
 bdsmythe78@yahoo.com  
 on Jan 15, 2022

This course was measured using the full width of the road and the Shortest Possible Route (SPR) unless otherwise noted.



**USATF Certificate**  
 SC22002BDS  
 Effective: 01/18/2022  
 Through: 12/31/2032

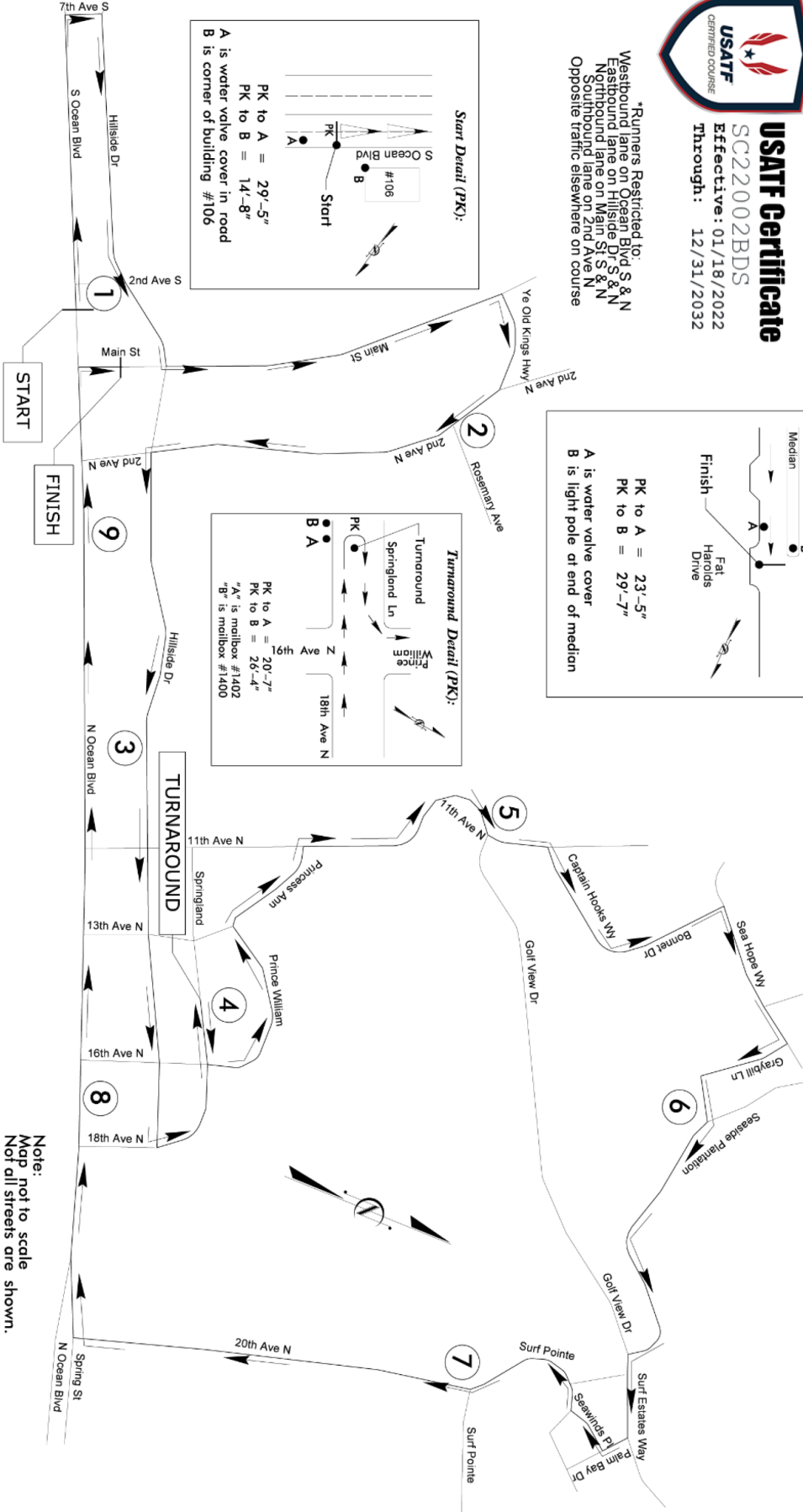
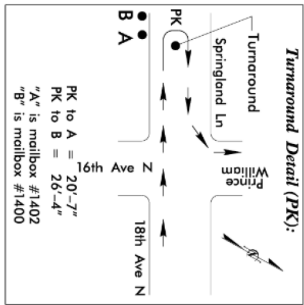
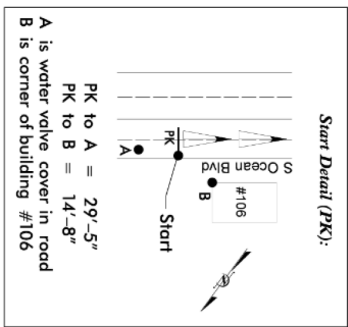
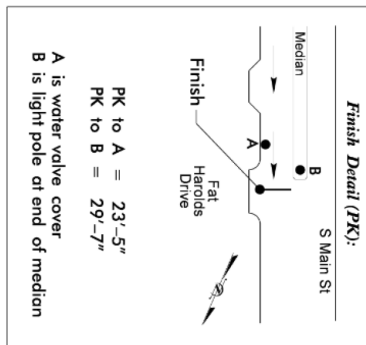
\*Runners Restricted to:  
 Westbound lane on Ocean Blvd S & N  
 Eastbound lane on Hillside Dr S & N  
 Northbound lane on Main St S & N  
 Southbound lane on 2nd Ave N  
 Opposite traffic elsewhere on course

NMB Winter Run 15k Splits  
 (Miles are marked with white point on the side of the road noted below)

Start: On S Ocean Blvd between 1st and 2nd Ave, see detail.  
 Mile 1: On Hillside Dr on Right, in intersection with 2nd Ave S  
 Mile 2: On Hillside Dr on Right, in intersection with 2nd Ave S  
 Mile 3: On Hillside Dr on Right, before mailbox #803  
 Mile 4: On Springland Ln, on Left, after Turnaround, in line with mailbox #1404  
 Mile 5: On 11th Ave N, on Right, south edge of intersection with Golf View  
 Mile 6: On Graybill Ln, on Right, at stop sign at intersection with Seabrook Plantation  
 Mile 7: 20' past stop bar from Surf Point to 20th Ave N on Right  
 Mile 8: On N Ocean Blvd, on Right, 15' before street light at #703  
 Mile 9: On N Ocean Blvd, on Right, at exit from parking deck at #303  
 Finish: On Main St, on Right, at Fat Harold's Beach Club entrance, see detail.

NMB Winter Run 15k Route  
 Start on S Ocean Blvd running west  
 Right on 7th Ave S  
 Right on Hillside Dr (Right lane only)  
 Left on Main St (Right of median only)  
 Right on Ye Old Kings Hwy  
 Right on 2nd Ave N  
 Left on Hillside Dr (Right lane only)  
 Left on 18th Ave N  
 Straight on Springland Ln  
 Turnaround on Springland Ln  
 Left on Prince William Rd  
 Right on Princess Ann Dr  
 Right on 11th Ave N

Right on Captain Hooks Way  
 Left on Bonnet Dr  
 Right on Sea Hope Way  
 Right on Graybill Ln  
 Right on Seabrook Plantation  
 Left on Surf Estates Way  
 Right on Palm Bay  
 Right on Seawinds Pl  
 Right on Surf Point Dr  
 Straight on 20th Ave N  
 Right on Spring St  
 Straight on N Ocean Blvd  
 Right on Main St to finish



Note:  
 Map not to scale  
 Not all streets are shown.