



Road Running Technical Council
USA Track & Field

Measurement Certificate



Name of the course Falmouth Road Race Distance 7 mi

Location (state) MA (city) Falmouth

Type of course: Road Race

Measuring Methods: Bicycle

Measured By Justin Kuo, & S Vaitones, 39 Oakland Rd, Brookline MA 02445; jkuo@usatfne.org; 617-487-4463

Race Contact Matthew West, DMSE Sports, 22 6th Rd, Woburn, MA 08101; (617) 797-6364; matt@dmsesports.com

Date(s) when course measured: 8/16/2022

Number of measurements of entire course: 2 Course Configuration: point-to-point

Elevation (meters above sea level) Start 1.00 Finish 2.00 Lowest 1.00 Highest 17.00

Straight line distance between start and finish 6573m Drop -0.09 m/km Separation 58.35 %

Type of surface: Paved 100 % Dirt 0 % Gravel 0 % Grass 0 % Track 0 %

Effective date of certification: August 19, 2022 Certification code: MA22014JK

Note to Race Director: Use this Certification Code in all public announcements relating to your race.

Be It Officially Noted That

Based on examination of data provided by the above named measurer, the course described above and in the map attached is hereby certified as reasonably accurate in measurement according to the standards adopted by the Road Running Technical Council. If any changes are made to the course, this certification becomes void, and the course must then be recertified.

Verification of Course --- In the event a National Open Record is set on the course, or at the discretion of USA Track & Field, a verification measurement may be required to be performed by a member of the Road Running Technical Council. If such a remeasurement shows the course to be short, then all pending records will be rejected and the course certification will be cancelled.

This certification expires on December 31 of the year: **2032**

AS NATIONALLY CERTIFIED BY:

Date: August 20, 2022

Justin Kuo - USATF/RRTC Certifier - 39 Oakland Rd, Brookline MA 02445
(617) 487-4463 - jkuo+certifier@usatfne.org

FALMOUTH ROAD RACE FALMOUTH, MA

DISTANCE: 7 miles (11.265 km)

Drop: -0.09 m/km, Separation: 58.35%

MEASURED AUGUST 16, 2022

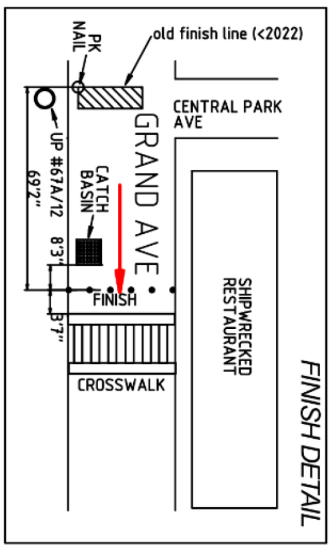
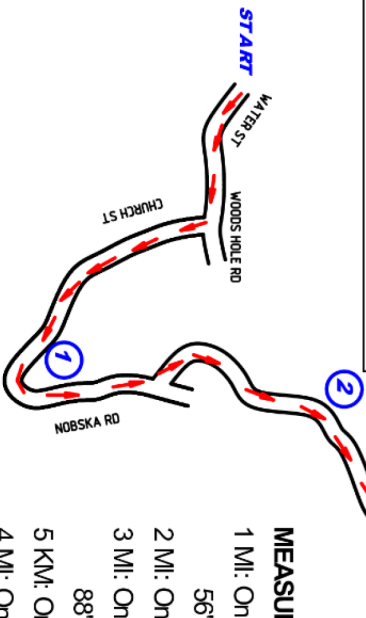
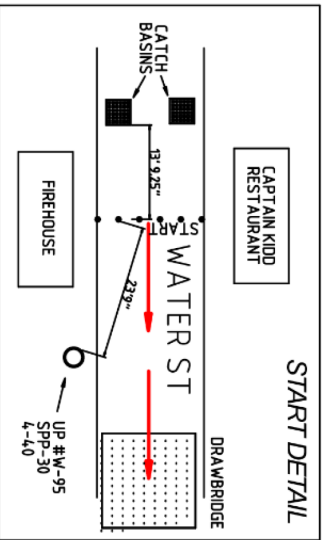
BY JUSTIN KUO & STEVE VAITONES

<JKUO@USATFNE.ORG>



USATF Certificate

MA22014JK
Effective: 08/19/2022
Through: 12/31/2032



MEASURED POINTS

- 1 MI: On Church St (R); 46'11" past mailbox #158 (L); 42'1" past catch basin (L); 56'9" past second catch basin (L).
- 2 MI: On Oyster Pond Rd (R); 40'11" past UP# 116/42 (L); 34'8" before fire hydrant (L).
- 3 MI: On Oyster Pond Rd (R), just past driveway to #133/135/137; 95'7" past UP #116/6 (L); 88'11" past fire hydrant (L); 28'6" past UP #116/5/G
- 5 KM: On Surf Dr (R); 126'11" past UP #116/1 (R); 88'7" past "OYSTER POND RD" & STOP sign (L).
- 4 MI: On Beach Rd (R), just before Mill Rd; 27'5" past UP #23 (R); 74'8" before UP #22 (R).
- 5 MI: #186 Clinton Ave (R); 16'7" past UP #44/19 (R); 39'4" past UP #19S (L).
- 6 MI: #101 Falmouth Heights Rd (R); 66'9" past UP#21/188 (R); 52'6" past catch basin (R).
- 10 KM: On Grand Ave (R), just past Crescent Ave; 42'10" past UP #49/17 (R); 57'3" before UP #49/16 (R).

This course was measured using the full width of the road and the Shortest Possible Route (SPR).