



Road Running Technical Council
USA Track & Field

Measurement Certificate



Name of the course Epcot 5K Distance 5km

Location (state) FL (city) Lake Buena Vista

Type of course: Road Race

Measuring Methods: Bike

Measured By Toni Youngman (IAAF-A), Tom Ward (IAAF-B), 1013 Montana St, Orlando FL 32803, 4077614918 tom@trac

Race Contact Jon Hughes, 1013 Montana St, Orlando FL 32803, 407-896-1160, jon@trackshack.com

Date(s) when course measured: 09/13/2019

Number of measurements of entire course: 2 Course Configuration: loop

Elevation (meters above sea level) Start 29m Finish 29m Lowest 25m Highest 30m

Straight line distance between start and finish 86m Drop 0 m/km Separation 1.72 %

Type of surface: Paved 100 % Dirt 0 % Gravel 0 % Grass 0 % Track 0 %

Effective date of certification: December 31, 2019 Certification code: FL20002JK

Note to Race Director: Use this Certification Code in all public announcements relating to your race.

Be It Officially Noted That

Based on examination of data provided by the above named measurer, the course described above and in the map attached is hereby certified as reasonably accurate in measurement according to the standards adopted by the Road Running Technical Council. If any changes are made to the course, this certification becomes void, and the course must then be recertified.

Verification of Course --- In the event a National Open Record is set on the course, or at the discretion of USA Track & Field, a verification measurement may be required to be performed by a member of the Road Running Technical Council. If such a remeasurement shows the course to be short, then all pending records will be rejected and the course certification will be cancelled.

This certification expires on December 31 of the year: 2030

AS NATIONALLY CERTIFIED BY:

Date: January 5, 2020

Justin Kuo - USATF/RRTC Certifier - 39 Oakland Rd, Brookline MA 02445
(617) 487-4463 - jkuo+certifier@usatfne.org

Epcot 5k

Lake Buena Vista, Florida

KEY POINTS

START IS IN THE EPCOT EXPLORE PARKING LOT, FACING NORTH. POINT IS SOUTH OF THE THIRD PARKING SPACE OF ROW 80, EAST OF WEST END OF LOT. POINT IS 2' SOUTH OF SOUTH PAINTED LINE OF THE ROW AND 19.4' EAST OF THE STOP BAR AT THE WEST END OF THE DRIVING LANE.

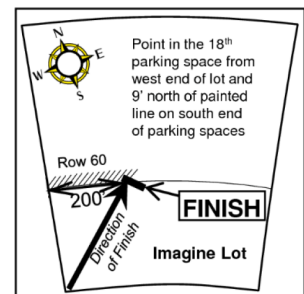
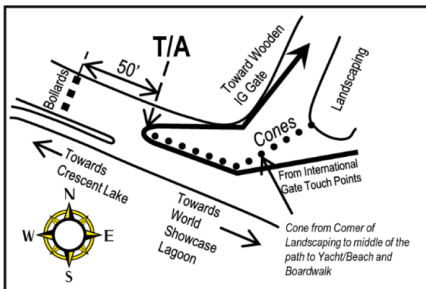
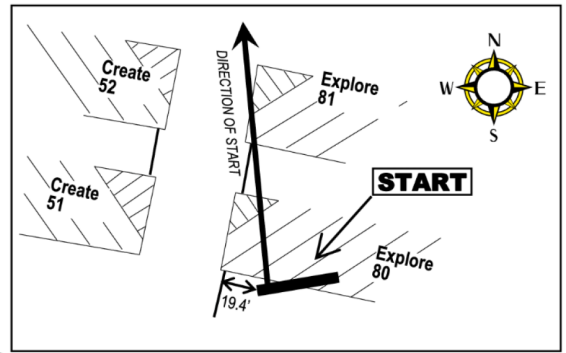
FINISH IS IN THE EPCOT IMAGINE PARKING LOT, FACING NORTHEAST. POINT IS 200' EAST OF THE EXIT LANE OF THE PARKING LOT, AT THE SOUTH SIDE OF ROW 60, AT THE 18TH PARKING SPACE FROM THE WEST END OF THE ROW, AND 6' NORTH OF THE SOUTH EDGE OF THE SOLID LINE OF THE ROW.

1 MILE IS ON THE SOUTH SIDE OF OVERPASS ROAD, FACING WEST. POINT IS 117.5' EAST OF (BEFORE) CROSSWALK BAR AT INTERSECTION OF AVENUE OF THE STARS AND OVERPASS ROAD.

TURNAROUND IS ON THE BRIDGE TOWARDS EPCOT RESORTS, STARTING ON THE SOUTH SIDE, FACING WEST AND ROLLING TO THE NORTH SIDE, FACING EAST. POINT IS 50' EAST OF (BEFORE) GREEN GATE ON EPCOT RESORT BRIDGE.

2 MILE IS JUST WEST OF EPCOT IG GUEST PARK ENTRANCE, FACING NORTHEAST. POINT IS AFTER THE T/A ON BRIDGE TOWARDS EPCOT RESORTS. POINT IS FACING NORTHEAST, HEADING TOWARDS WOODEN GATE THAT LEADS TO BACKSTAGE UK. POINT IS 38.9' NORTH OF (AFTER) THE EXPANSION SEAM IN THE CEMENT AT THE SOUTH END OF THE LANDSCAPING MEDIAN ON THE EAST SIDE OF THE PATH.

3 MILE IS IN THE TRAM LANE BETWEEN KENNEL GATE AND IMAGINE PARKING LOT, FACING NORTH. POINT IS 8' SOUTH OF (BEFORE) SECURITY CAMERA LIGHT POLE AT WEST TIP OF TRAM TURNAROUND.



..... Cones

Measured 9-13-19
 by Toni Youngman, IAAF A/USATF Certifier
toni@runzamok.net
 (407)619-2797
 Tom Ward, IAAF B
 Maps Created by Toni Youngman 09/18

Epcot 5k

Supplemental Map 1 of 9

KEY POINTS

START IS IN THE EPCOT EXPLORE PARKING LOT, FACING NORTH. POINT IS SOUTH OF THE THIRD PARKING SPACE OF ROW 80, EAST OF WEST END OF LOT. POINT IS 2' SOUTH OF SOUTH PAINTED LINE OF THE ROW AND 19.4' EAST OF THE STOP BAR AT THE WEST END OF THE DRIVING LANE.

FINISH IS IN THE EPCOT IMAGINE PARKING LOT, FACING NORTHEAST. POINT IS 200' EAST OF THE EXIT LANE OF THE PARKING LOT, AT THE SOUTH SIDE OF ROW 60, AT THE 18TH PARKING SPACE FROM THE WEST END OF THE ROW, AND 6' NORTH OF THE SOUTH EDGE OF THE SOLID LINE OF THE ROW.

1 MILE IS ON THE SOUTH SIDE OF OVERPASS ROAD, FACING WEST. POINT IS 117.5' EAST OF (BEFORE) CROSSWALK BAR AT INTERSECTION OF AVENUE OF THE STARS AND OVERPASS ROAD.

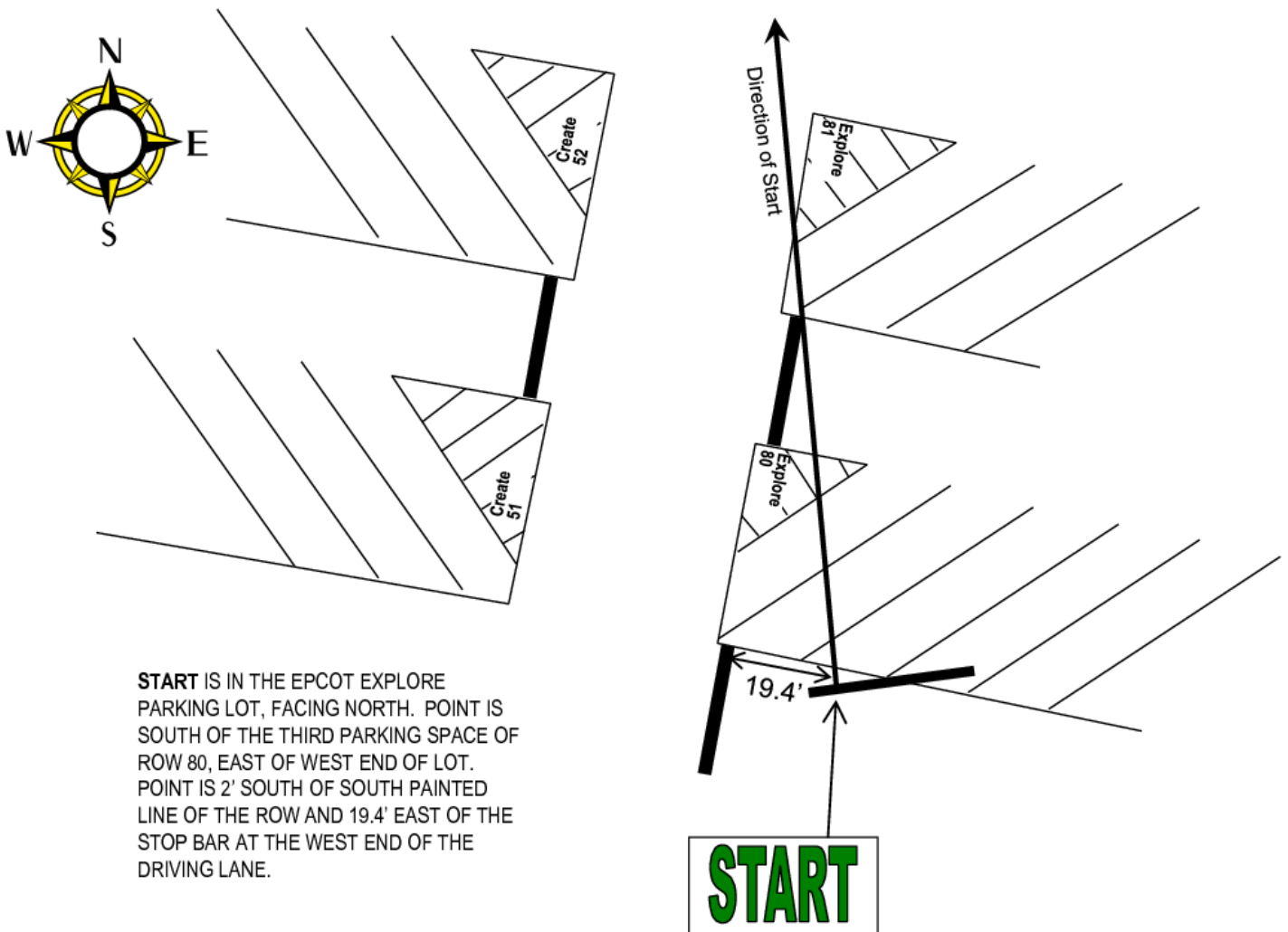
TURNAROUND IS ON THE BRIDGE TOWARDS EPCOT RESORTS, STARTING ON THE SOUTH SIDE, FACING WEST AND ROLLING TO THE NORTH SIDE, FACING EAST. POINT IS 50' EAST OF (BEFORE) GREEN GATE ON EPCOT RESORT BRIDGE.

2 MILE IS JUST WEST OF EPCOT IG GUEST PARK ENTRANCE, FACING NORTHEAST. POINT IS AFTER THE T/A ON BRIDGE TOWARDS EPCOT RESORTS. POINT IS FACING NORTHEAST, HEADING TOWARDS WOODEN GATE THAT LEADS TO BACKSTAGE UK. POINT IS 38.9' NORTH OF (AFTER) THE EXPANSION SEAM IN THE CEMENT AT THE SOUTH END OF THE LANDSCAPING MEDIAN ON THE EAST SIDE OF THE PATH.

3 MILE IS IN THE TRAM LANE BETWEEN KENNEL GATE AND IMAGINE PARKING LOT, FACING NORTH. POINT IS 8' SOUTH OF (BEFORE) SECURITY CAMERA LIGHT POLE AT WEST TIP OF TRAM TURNAROUND.

Epcot 5k START

Supplemental Map 2 of 9

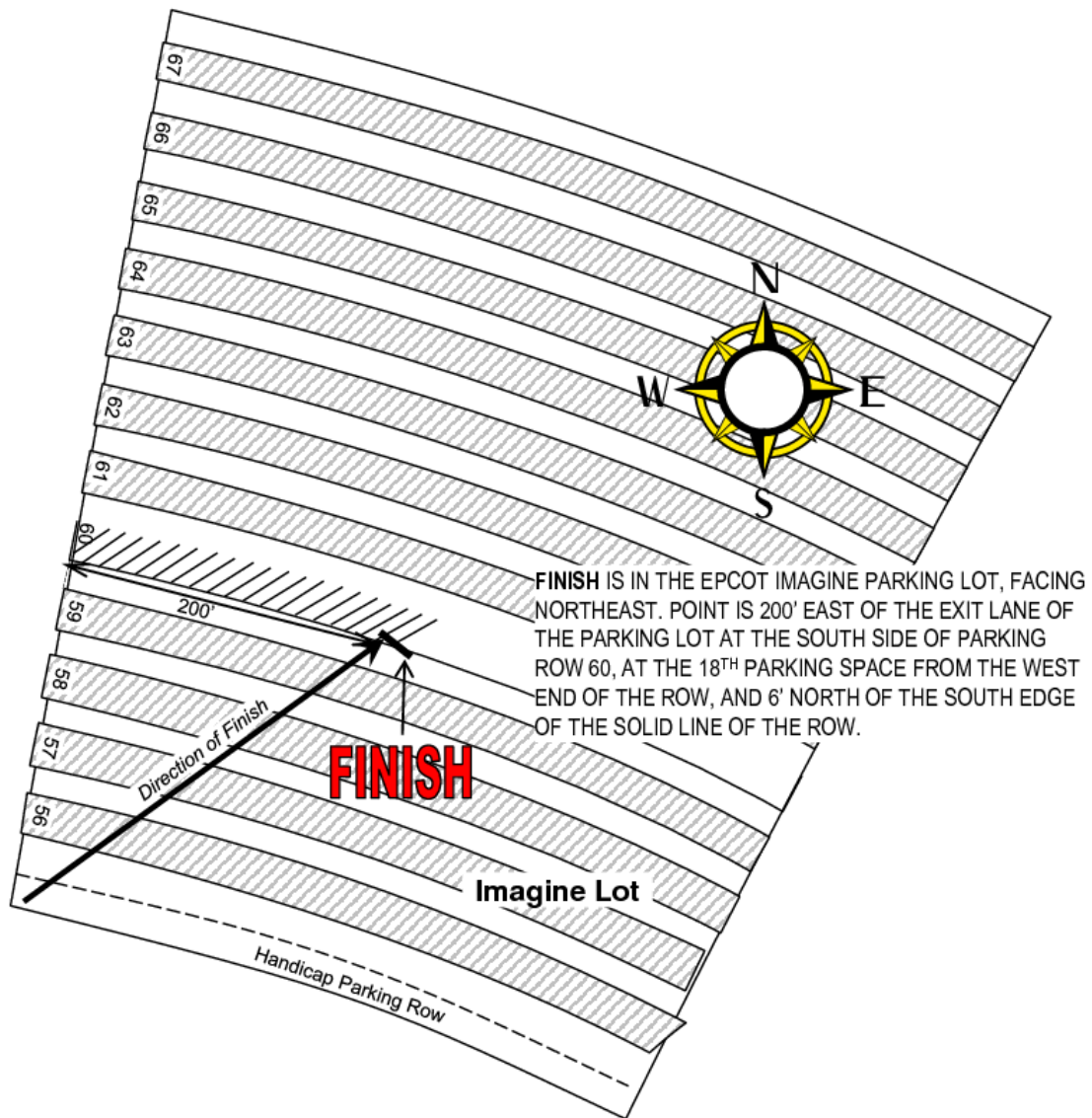


START IS IN THE EPCOT EXPLORE PARKING LOT, FACING NORTH. POINT IS SOUTH OF THE THIRD PARKING SPACE OF ROW 80, EAST OF WEST END OF LOT. POINT IS 2' SOUTH OF SOUTH PAINTED LINE OF THE ROW AND 19.4' EAST OF THE STOP BAR AT THE WEST END OF THE DRIVING LANE.

Epcot 5k

FINISH

Supplemental Map 3 of 9

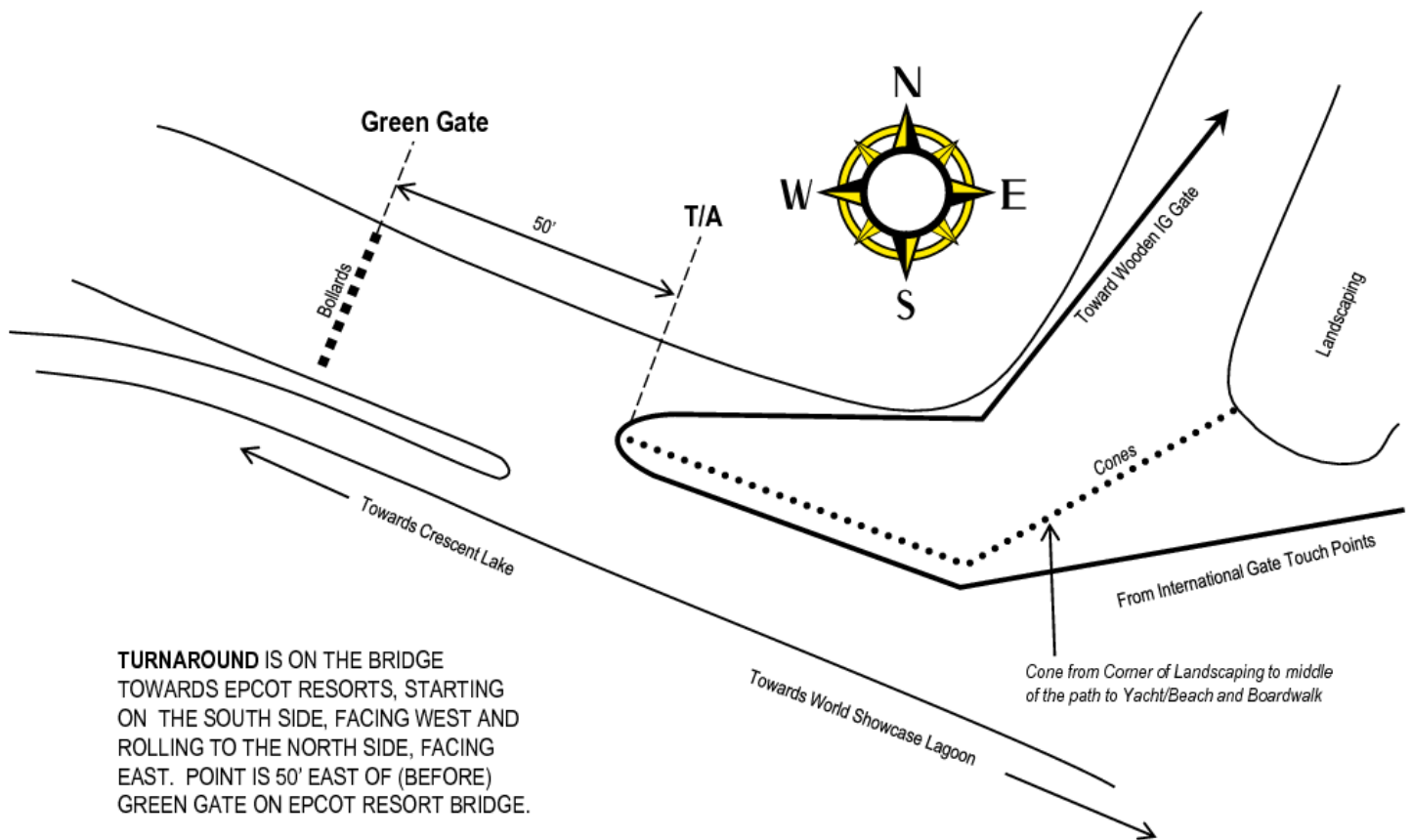


FINISH IS IN THE EPCOT IMAGINE PARKING LOT, FACING NORTHEAST. POINT IS 200' EAST OF THE EXIT LANE OF THE PARKING LOT AT THE SOUTH SIDE OF PARKING ROW 60, AT THE 18TH PARKING SPACE FROM THE WEST END OF THE ROW, AND 6' NORTH OF THE SOUTH EDGE OF THE SOLID LINE OF THE ROW.

Epcot 5k

TURNAROUND MAP

Supplemental Map 4 of 9



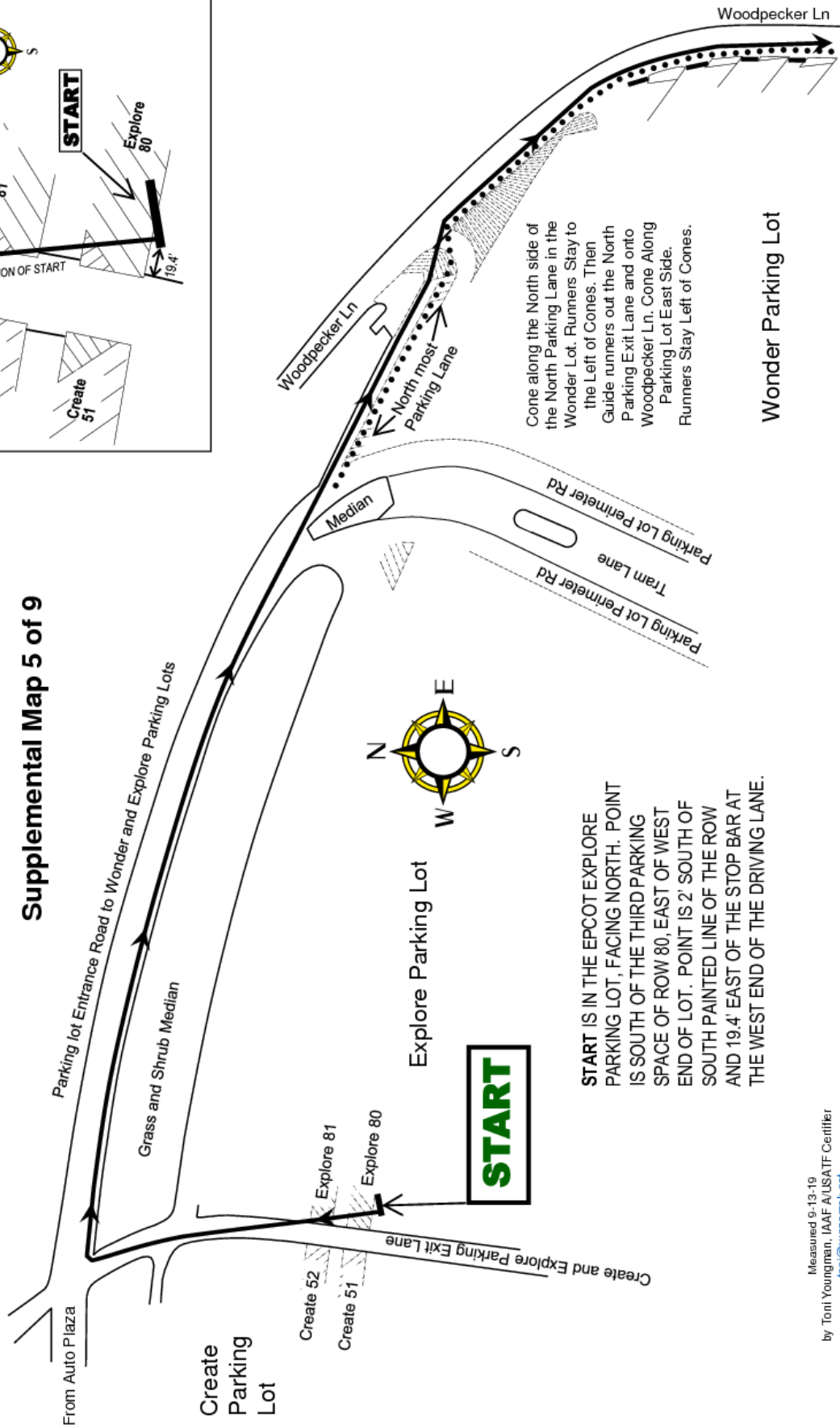
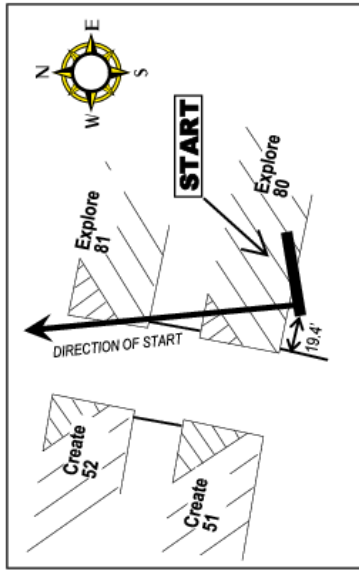
TURNAROUND IS ON THE BRIDGE TOWARDS EPCOT RESORTS, STARTING ON THE SOUTH SIDE, FACING WEST AND ROLLING TO THE NORTH SIDE, FACING EAST. POINT IS 50' EAST OF (BEFORE) GREEN GATE ON EPCOT RESORT BRIDGE.

Measured 9-13-19
by Toni Youngman, IAAF A/USATF Certifier
toni@runzampk.net
(407)619-2797
Tom Ward, IAAF B
Maps Created by Toni Youngman 09/18

Epcot 5k

START to 0.41 Miles

Supplemental Map 5 of 9



Come along the North side of the North Parking Lane in the Wonder Lot. Runners Stay to the Left of Cones. Then Guide runners out the North Parking Exit Lane and onto Woodpecker Ln. Come Along Parking Lot East Side. Runners Stay Left of Cones.

START IS IN THE EPCOT EXPLORE PARKING LOT, FACING NORTH. POINT IS SOUTH OF THE THIRD PARKING SPACE OF ROW 80, EAST OF WEST END OF LOT. POINT IS 2' SOUTH OF SOUTH PAINTED LINE OF THE ROW AND 19.4' EAST OF THE STOP BAR AT THE WEST END OF THE DRIVING LANE.

Epcot 5k

0.38 Miles to 1.10 Miles

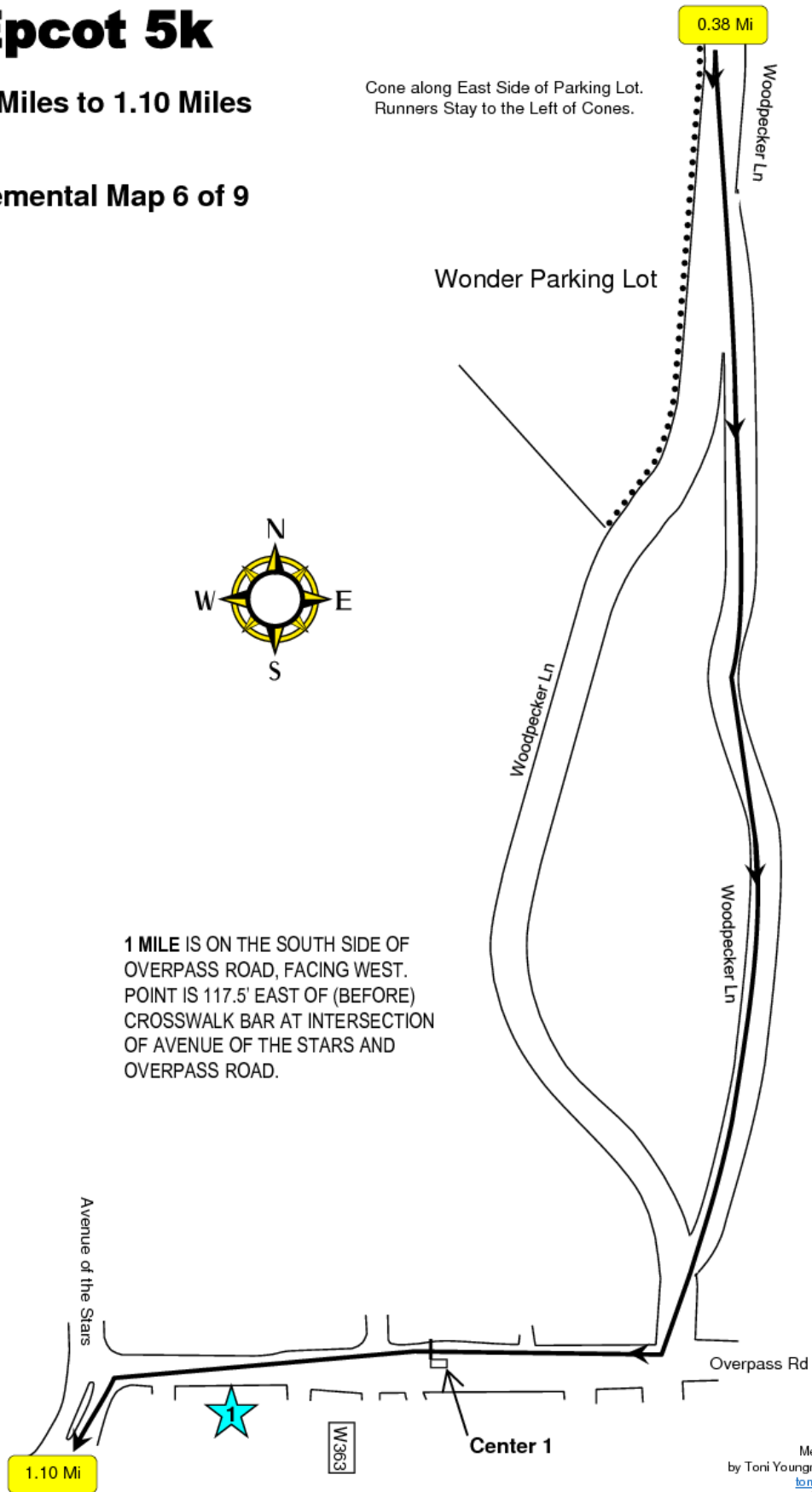
Supplemental Map 6 of 9

Cone along East Side of Parking Lot.
Runners Stay to the Left of Cones.

Wonder Parking Lot



1 MILE IS ON THE SOUTH SIDE OF
OVERPASS ROAD, FACING WEST.
POINT IS 117.5' EAST OF (BEFORE)
CROSSWALK BAR AT INTERSECTION
OF AVENUE OF THE STARS AND
OVERPASS ROAD.

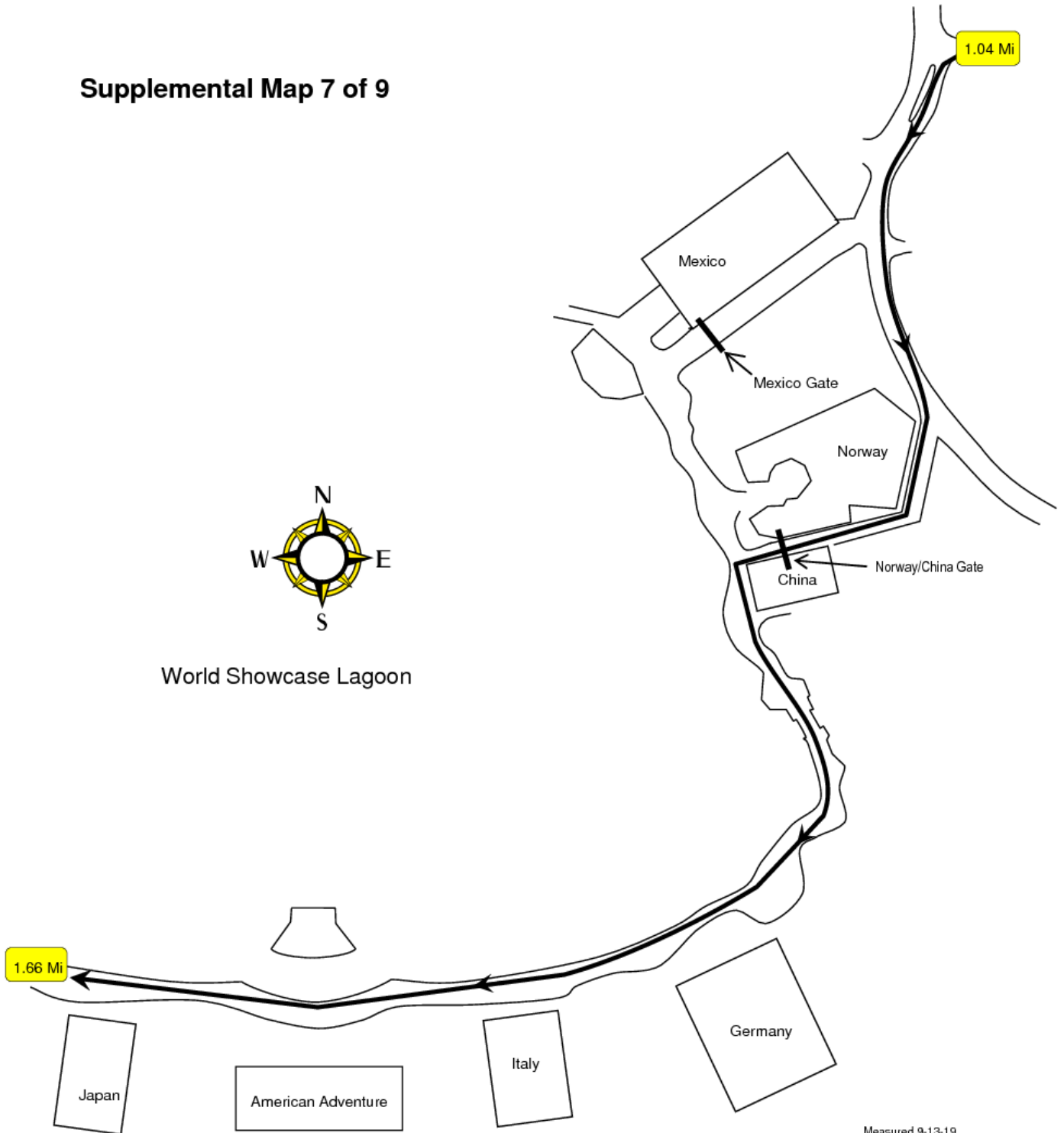


Measured 9-13-19
by Toni Youngman, IAAF A/USATF Certifier
toni@runzamok.net
(407)619-2797
Tom Ward, IAAF B
Maps Created by Toni Youngman 09/18

Epcot 5k

1.04 Miles to 1.66 Miles

Supplemental Map 7 of 9



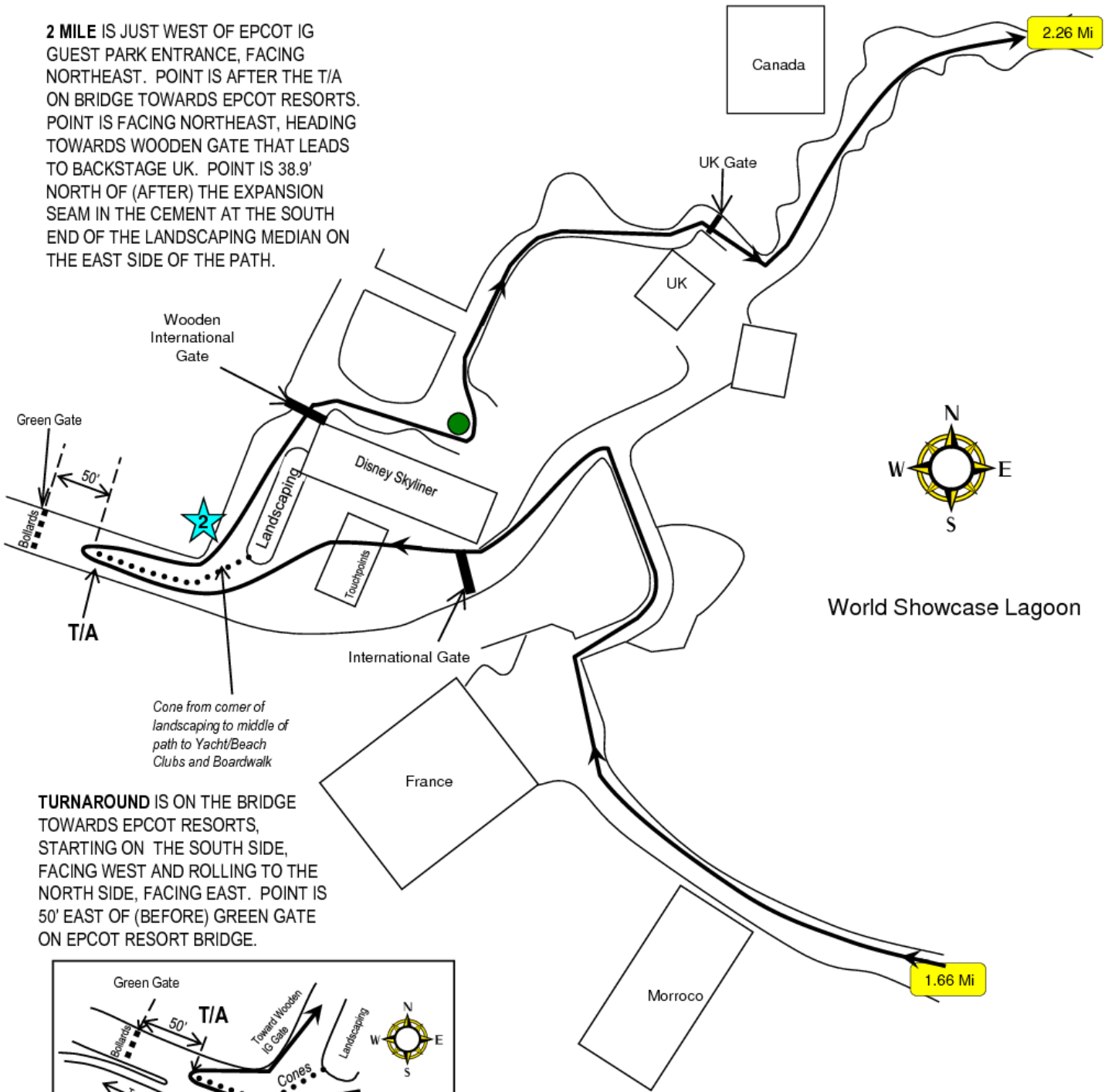
Measured 9-13-19
by Toni Youngman, IAAF A/USATF Certifier
toni@runzamok.net
(407)619-2797
Tom Ward, IAAF B
Maps Created by Toni Youngman 09/18

Epcot 5k

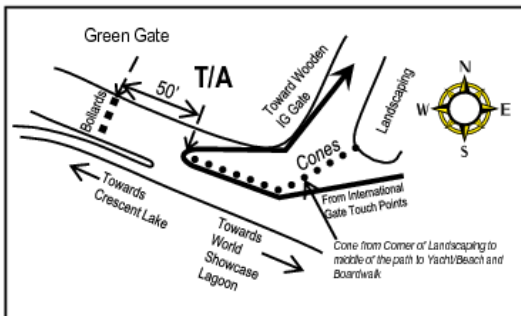
1.66 Miles to 2.26 Miles

Supplemental Map 8 of 9

2 MILE IS JUST WEST OF EPCOT IG GUEST PARK ENTRANCE, FACING NORTHEAST. POINT IS AFTER THE T/A ON BRIDGE TOWARDS EPCOT RESORTS. POINT IS FACING NORTHEAST, HEADING TOWARDS WOODEN GATE THAT LEADS TO BACKSTAGE UK. POINT IS 38.9' NORTH OF (AFTER) THE EXPANSION SEAM IN THE CEMENT AT THE SOUTH END OF THE LANDSCAPING MEDIAN ON THE EAST SIDE OF THE PATH.



TURNAROUND IS ON THE BRIDGE TOWARDS EPCOT RESORTS, STARTING ON THE SOUTH SIDE, FACING WEST AND ROLLING TO THE NORTH SIDE, FACING EAST. POINT IS 50' EAST OF (BEFORE) GREEN GATE ON EPCOT RESORT BRIDGE.



Measured 9-13-19
 by Toni Youngman, IAAF A/USATF Certifier
toni@runzamok.net
 (407)619-2797
 Tom Ward, IAAF B
 Maps Created by Toni Youngman 09/18

Epcot 5k

2.2 Miles to FINISH

Supplemental Map 9 of 9

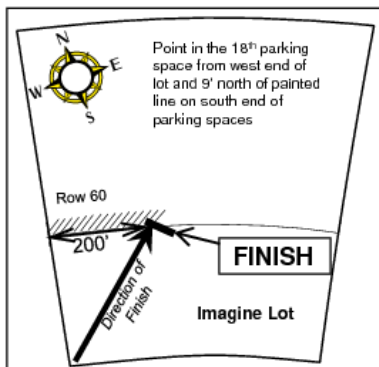
3 MILE IS IN THE TRAM LANE BETWEEN KENNEL GATE AND IMAGINE PARKING LOT, FACING NORTH. POINT IS 8' SOUTH OF (BEFORE) SECURITY CAMERA LIGHT POLE AT WEST TIP OF TRAM TURNAROUND.

FINISH

Amaze Parking Lot

Imagine Parking Lot

FINISH IS IN THE EPCOT IMAGINE PARKING LOT, FACING NORTHEAST. POINT IS 200' EAST OF THE EXIT LANE OF THE PARKING LOT AT THE SOUTH SIDE OF PARKING ROW 60, AT THE 18TH PARKING SPACE FROM THE WEST END OF THE ROW, AND 6' NORTH OF THE SOUTH EDGE OF THE SOLID LINE OF THE ROW.



3

Tram Lanes

Kennel Gate

Avenue of the Stars

Spaceship Earth

Landscape Circle

East Gate

Innoventions West

Pin Traders

Innoventions East

Hotdog and Pretzel Kiosks

Fountain of Nations



Christmas Tree Planter

2.2 Mi

World Showcase Lagoon

Mexico Gate

Mexico

Avenue of the Stars

Overpass Rd

Avenue of the Stars

Measured 9-13-19
 by Toni Youngman, IAAF A/USATF Certifier
toni@runzamok.net
 (407)619-2797
 Tom Ward, IAAF B
 Maps Created by Toni Youngman 09/18