



Road Running Technical Council
USA Track & Field

Measurement Certificate



Name of the course BTPD 9/11 Memorial 10k Distance 10 km

Location (state) MI (city) Bloomfield Hills

Type of course: Road Race

Measuring Methods: Bicycle

Measured By Mark Neal, 323 Griggs Street, Rochester, MI 48307, runnermark@gmail.com, 248-894-3846

Race Contact Nick Soley, 4200 Telegraph Road, Bloomfield Hills, MI, 48302, 248-433-7724, NSoley@bloomfieldtwp.org

Date(s) when course measured: 9/13/2015,6/25/2023

Number of measurements of entire course: 2 Course Configuration: Keyhole

Elevation (meters above sea level) Start 279.00 Finish 279.00 Lowest 268.00 Highest 300.00

Straight line distance between start and finish 65m Drop 0.00 m/km Separation 0.65 %

Type of surface: Paved 67 % Dirt 31 % Gravel 0 % Grass 0 % Track 2 %

Effective date of certification: June 28, 2023 Certification code: MI15303MN

Note to Race Director: Use this Certification Code in all public announcements relating to your race.

Be It Officially Noted That

Based on examination of data provided by the above named measurer, the course described above and in the map attached is hereby certified as reasonably accurate in measurement according to the standards adopted by the Road Running Technical Council. If any changes are made to the course, this certification becomes void, and the course must then be recertified.

Verification of Course --- In the event a National Open Record is set on the course, or at the discretion of USA Track & Field, a verification measurement may be required to be performed by a member of the Road Running Technical Council. If such a remeasurement shows the course to be short, then all pending records will be rejected and the course certification will be cancelled.

This certification expires on December 31 of the year: **2025**

AS NATIONALLY CERTIFIED BY:

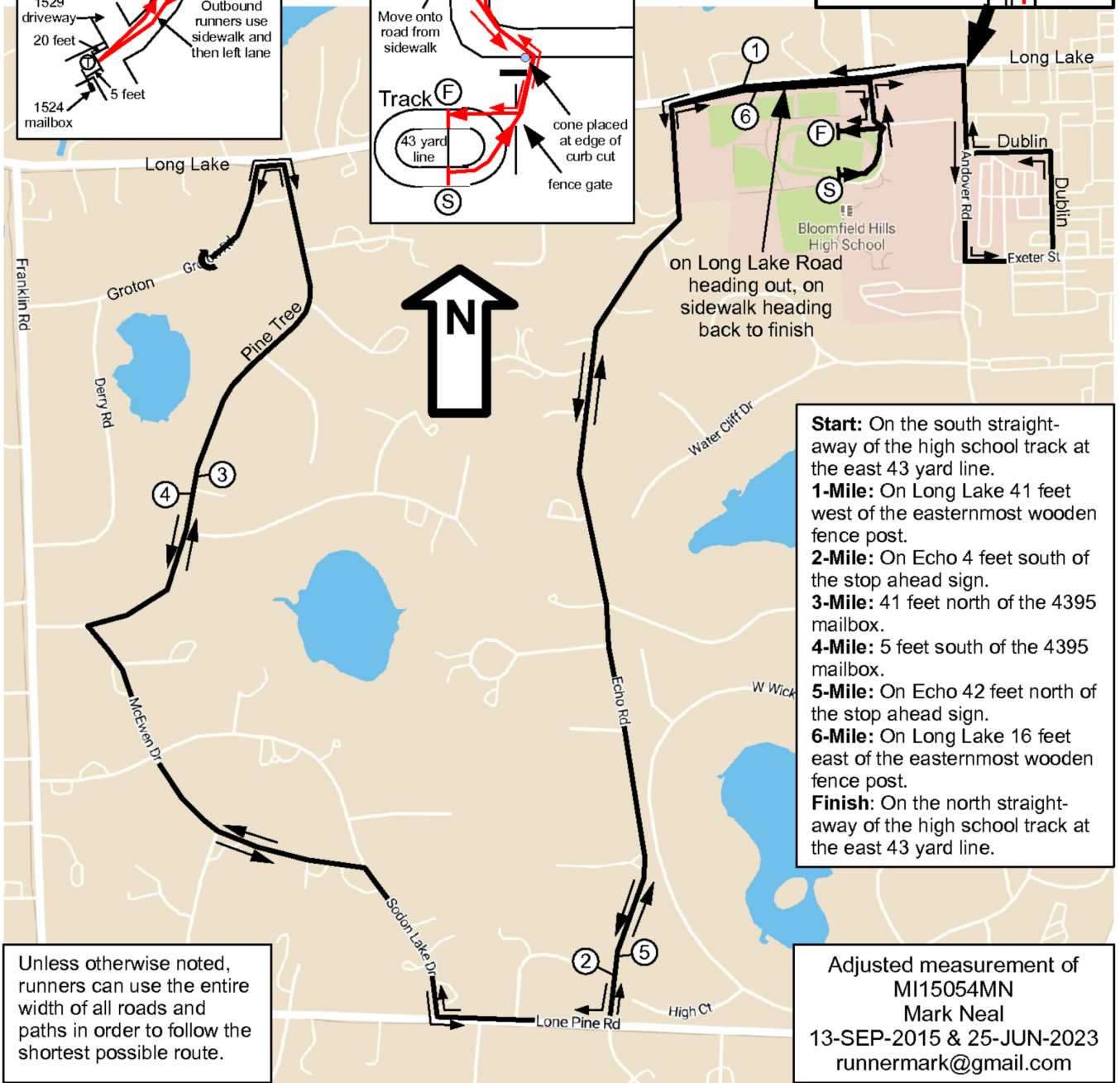
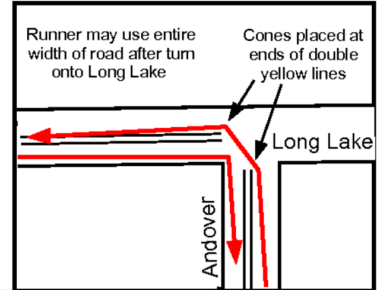
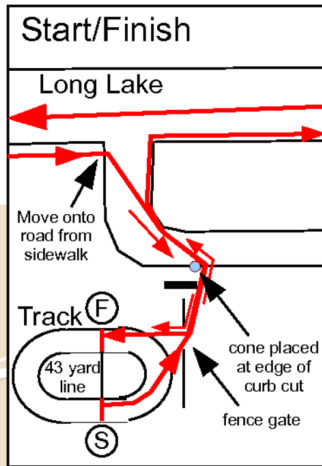
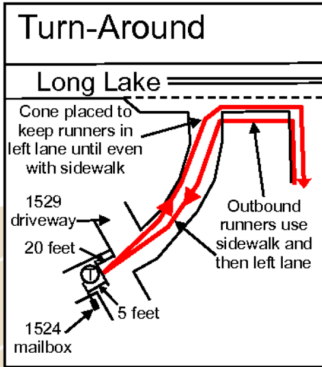
Date: June 30, 2023

Mark Neal - USATF/RRTC Certifier - 323 Griggs Street, Rochester MI 48307
(248) 894-3846 - runnermark@gmail.com

BTPD 9/11 Memorial 10k Bloomfield Hills, Michigan



USATF Certificate
MI15303MN
Effective: 06/28/2023
Through: 12/31/2025



Start: On the south straight-away of the high school track at the east 43 yard line.

1-Mile: On Long Lake 41 feet west of the easternmost wooden fence post.

2-Mile: On Echo 4 feet south of the stop ahead sign.

3-Mile: 41 feet north of the 4395 mailbox.

4-Mile: 5 feet south of the 4395 mailbox.

5-Mile: On Echo 42 feet north of the stop ahead sign.

6-Mile: On Long Lake 16 feet east of the easternmost wooden fence post.

Finish: On the north straight-away of the high school track at the east 43 yard line.

Unless otherwise noted, runners can use the entire width of all roads and paths in order to follow the shortest possible route.

Adjusted measurement of
MI15054MN
Mark Neal
13-SEP-2015 & 25-JUN-2023
runnermark@gmail.com