



Road Running Technical Council
USA Track & Field

Measurement Certificate



Name of the course Mayberry Half Marathon Distance 21.0975 km

Location (state) NC (city) Mount Airy

Type of course: Road Race

Measuring Methods: Bicycle

Measured By Brad Smythe, 7928 Brandyapple Drive, Raleigh, NC 27615, bdsmythe78@yahoo.com, 919-208-8616

Race Contact Darren Lewis, 300 S Main St, Mount Airy, NC 27030, dlewis@mountairync.org, 336-648-8361

Date(s) when course measured: 7/28/23

Number of measurements of entire course: 2 Course Configuration: Point to Point

Elevation (meters above sea level) Start 336.00 Finish 306.00 Lowest 299.00 Highest 337.00

Straight line distance between start and finish 753m Drop 1.42 m/km Separation 3.60 %

Type of surface: Paved 100 % Dirt 0 % Gravel 0 % Grass 0 % Track 0 %

Effective date of certification: August 18, 2023 Certification code: NC23029BDS

Note to Race Director: Use this Certification Code in all public announcements relating to your race.

Be It Officially Noted That

Based on examination of data provided by the above named measurer, the course described above and in the map attached is hereby certified as reasonably accurate in measurement according to the standards adopted by the Road Running Technical Council. If any changes are made to the course, this certification becomes void, and the course must then be recertified.

Verification of Course --- In the event a National Open Record is set on the course, or at the discretion of USA Track & Field, a verification measurement may be required to be performed by a member of the Road Running Technical Council. If such a remeasurement shows the course to be short, then all pending records will be rejected and the course certification will be cancelled.

This certification expires on December 31 of the year: 2033

AS NATIONALLY CERTIFIED BY:

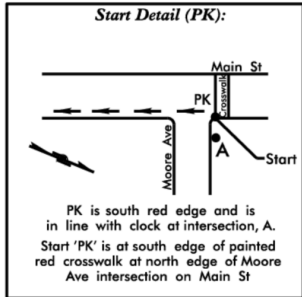
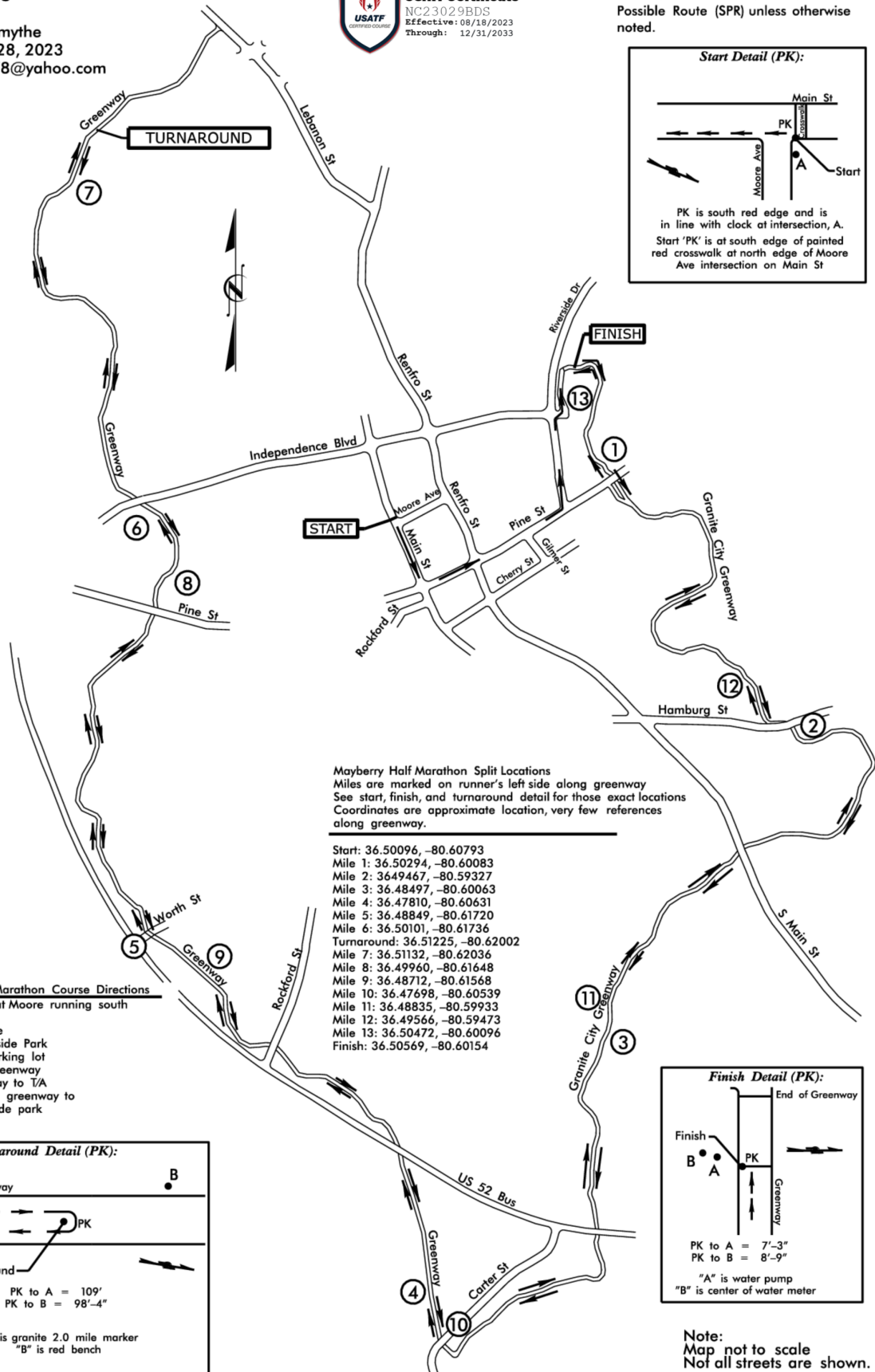
Date: August 18, 2023

Brad Smythe - USATF/RRTC Certifier - 7928 Brandyapple Drive, Raleigh NC 27615
(919) 208-8616 - bdsmythe78@yahoo.com

Mayberry Half Marathon
 Mount Airy, NC
 Measured:
 by Brad Smythe
 on July 28, 2023
 bdsmythe78@yahoo.com



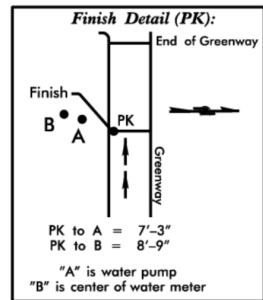
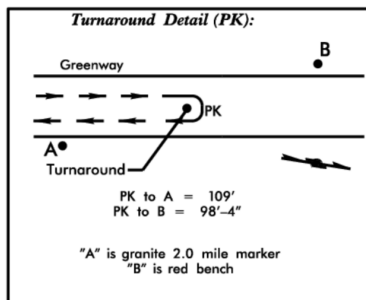
This course was measured using the full width of the road and the Shortest Possible Route (SPR) unless otherwise noted.



Mayberry Half Marathon Split Locations
 Miles are marked on runner's left side along greenway
 See start, finish, and turnaround detail for those exact locations
 Coordinates are approximate location, very few references along greenway.

- Start: 36.50096, -80.60793
- Mile 1: 36.50294, -80.60083
- Mile 2: 36.49467, -80.59327
- Mile 3: 36.48497, -80.60063
- Mile 4: 36.47810, -80.60631
- Mile 5: 36.48849, -80.61720
- Mile 6: 36.50101, -80.61736
- Turnaround: 36.51225, -80.62002
- Mile 7: 36.51132, -80.62036
- Mile 8: 36.49960, -80.61648
- Mile 9: 36.48712, -80.61568
- Mile 10: 36.47698, -80.60539
- Mile 11: 36.48835, -80.59933
- Mile 12: 36.49566, -80.59473
- Mile 13: 36.50472, -80.60096
- Finish: 36.50569, -80.60154

Mayberry Half Marathon Course Directions
 Start on Main at Moore running south
 Left on Pine
 Left on Riverside
 Right into Riverside Park
 Left through parking lot
 Straight onto greenway
 Follow greenway to T/A
 After T/A follow greenway to
 Finish at Riverside park



Note:
 Map not to scale
 Not all streets are shown.