



**Road Running Technical Council
USA Track & Field**

Measurement Certificate

recognized by



Name of the course Runtastic Marathon Distance 42.195 km

Location (state) UT (city) Provo

Type of course: Road Race

Measuring Methods: Bicycle

Measured By Caitlyn McKnight, 374 S 671 W Pleasant Grove, UT 84062, (385) 985-8518, caitlyn@laurelt.com

Race Contact Mark Bell, 50 North Center Street, American Fork, UT 84003, (801) 471-3048, mark@runtasticevents.com

Date(s) when course measured: 03/04/2026

Number of measurements of entire course: 2 Course Configuration: Point-to-point

Elevation (meters above sea level) Start 1,797.00 Finish 1,370.00 Lowest 1,370.00 Highest 1,797.00

Straight line distance between start and finish 21010m Drop 10.12 m/km Separation 49.79 %

Type of surface: Paved 100 % Dirt 0 % Gravel 0 % Grass 0 % Track 0 %

Effective date of certification: March 26, 2026 Certification code: UT26003TJD

Note to Race Director: Use this Certification Code in all public announcements relating to your race.

Be It Officially Noted That

Based on examination of data provided by the above named measurer, the course described above and in the map attached is hereby certified as reasonably accurate in measurement according to the standards adopted by the Road Running Technical Council. If any changes are made to the course, this certification becomes void, and the course must then be recertified.

Verification of Course --- In the event a National Open Record is set on the course, or at the discretion of USA Track & Field, a verification measurement may be required to be performed by a member of the Road Running Technical Council. If such a remeasurement shows the course to be short, then all pending records will be rejected and the course certification will be cancelled.

This certification expires on December 31 of the year: **2036**

AS NATIONALLY CERTIFIED BY:

Date: March 31, 2026

Trevor Darmstetter - USATF/RRTC Certifier - 803 N Bristol St, Wichita KS 67206
(316) 833-6050 - trevor@timerguys.com

Runtastic Marathon

42.195 km
Provo, Utah



USATF Certificate

UT26003TJD
Effective: 03/26/2026
Through: 12/31/2036

Restrictions:

- S Fork Rd:** EB lane
- Provo River Pkwy:** Whole trail
- N 800 W St:** Whole road
- W 700 N:** Whole road
- N 850 W St:** Whole road
- N Geneva Rd:** SB bike lane/shoulder
- W 600 S:** EB bike lane/shoulder
- S 1600 W St:** SB bike lane/shoulder
- W 1150 S:** EB lane
- 1100 W:** SB bike lane/shoulder
- Lakeview Pkwy:** WB bike lane/shoulder
- S Lakeshore Dr:** NB bike lane/shoulder
- N Lakeview Pkwy:** SB bike lane until they get back on Provo River Pkwy
- Provo River Pkwy to Boat Harbor Dr:** Whole trail
- Boat Harbor Dr:** Whole road
- Skipper Bay Trail:** Whole trail



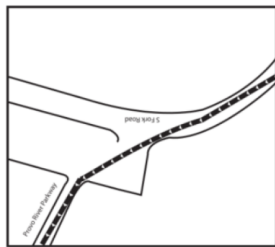
Start Line Detail



Start is 57'0" N-NE of "Dead End" Sign on S Fork Rd and 85ft SE of "Next 4 Miles" Sign



A



B

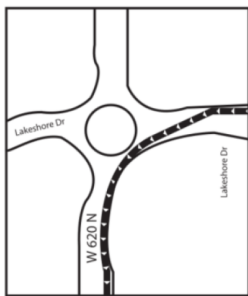


Runners get off the bike trail at W 900 E then get back onto the trail after crossing 800 N.

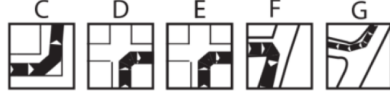
Through the tunnels along the Provo River Parkway:

- W 2230 N
- W Columbia Ln
- State St
- Independence Ave
- I-15

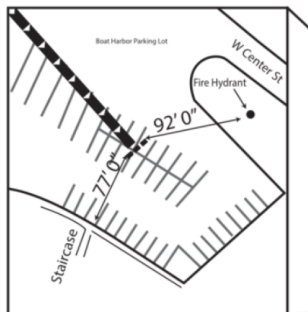
H



Runners are restricted to the NB bike lane until 20 ft before the roundabout. After crossing to W 620 N, runners are restricted to EB bike lane

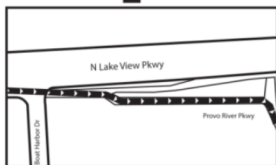


Finish Line Detail



77'0" E of southern handrail of stairs of Bonneville School of Sailing and Seamanship and 92' 0" NW of fire hydrant. Finish also marked with survey nail.

I



Course Measured By:
Caitlyn McKnight &
Adam McKnight
3/4/2026

Course measured using the Shortest Possible Route

Name	GPS Coordinates	Reference
Start	40.325275126009906, -111.51668174159433	57 ft past the "Dead End" sign. Also 85 ft before "Next 4 Miles" sign
Mile 1	40.33662025162695, -111.52438270221457	147.5ft past the western post of the bridge northwest of Spring Hollow Road
Mile 2	40.3434195879097, -111.540439437403	320.5 ft past the stop sign of Shady Side Dr
Mile 3	40.34820123659926, -111.55563709438705	81 ft before power pole 254001.
Mile 4	40.353861945928635, -111.57242074465182	8 ft 9 in past the edge of the western manhole cover. Even with log cabin in the backyard of house 6692
Mile 5	40.3498942, -111.5868568	80 ft past the mirror
Mile 6	40.341623, -111.6017678	28 ft from trail turnoff
Mile 7	40.3285468, -111.63269	120 ft past power pole 042901
Mile 8	40.3285468, -111.63269	66 ft before power box 33715
Mile 9	40.3234834, -111.6472057	9 ft before first yellow pole in series of 5 poles
Mile 10	40.3124757, -111.6560967	121 ft past power pole 071505
Mile 11	40.298155, -111.6573235	43 ft before the start of the bridge
Mile 12	40.2839711, -111.6588672	49 ft before the "Begin Right Turn Lane" Sign
Mile 13	40.2695227, -111.6571817	17 ft before the first line of the cross walk at Country Club Dr
Halfway	40.2679753, -111.6575784	3.5 ft before telephone pole 09168
Mile 14	40.25989564917187, -111.66397340016503	79 ft past the start of the concrete for the bridge
Mile 15	40.2480669, -111.6709125	44.5 ft past unmarked light pole. Light pole is next to a chained trash can.
Mile 16	40.2419826, -111.6836859	40ft past unmarked light pole
Mile 17	40.232853, -111.6950038	6.5ft past the "No Parking Sign" on the west side of 2050 W
Mile 18	40.2240496, -111.6873943	3.5 ft past power pole 10404
Mile 19	40.216768, -111.6777752	Even with mailbox of 1270
Mile 20	40.213141, -111.6879572	29.75 ft before fire hydrant northwest of 1600 W
Mile 21	40.2166983, -111.7038473	10 ft 4 in from end of curb. Even with the north black and yellow barricade sign where the barrier opens.
Mile 22	40.2235461, -111.7127674	Even with stop sign 810 S and Lakeview Parkway. 212 ft past the speed limit sign.
Mile 23	40.2377215, -111.7132152	12.5 ft before the electrical box 51338
Mile 24	40.2382229, -111.716171	103 ft before the electrical box 51916
Mile 25	40.2443927, -111.7216899	99 ft before the "Go With the Flow" Info Sign
Mile 26	40.2401022, -111.7340188	270 ft before the gate to the Skipper Bay trail
Finish	40.2380881, -111.7364848	77' 0" east of the southern handrail of the southern stairs of the Maritime Center and 92' 0" NW from the fire hydrant on the grass strip east of the parking lot. Finish marked with survey nail