



Road Running Technical Council
USA Track & Field

Measurement Certificate



Name of the course London Ohio Marathon Distance 42.195km

Location (state) OH (city) London

Type of course: Road Race

Measuring Methods: Bike

Measured By David Mars, 155 W Oak St. London, OH 43140 (614)668-4374, davidtmars@gmail.com

Race Contact David Mars, 155 W Oak St. London, OH 43140 (614)668-4374, davidtmars@gmail.com

Date(s) when course measured: 4,25,2021

Number of measurements of entire course: 2 Course Configuration: Out and Back

Elevation (meters above sea level) Start 321m Finish 321m Lowest 321m Highest 321m

Straight line distance between start and finish 0m Drop 0 m/km Separation 0 %

Type of surface: Paved 100 % Dirt 0 % Gravel 0 % Grass 0 % Track 0 %

Effective date of certification: May 7, 2021 Certification code: OH21006DH

Note to Race Director: Use this Certification Code in all public announcements relating to your race.

Be It Officially Noted That

Based on examination of data provided by the above named measurer, the course described above and in the map attached is hereby certified as reasonably accurate in measurement according to the standards adopted by the Road Running Technical Council. If any changes are made to the course, this certification becomes void, and the course must then be recertified.

Verification of Course --- In the event a National Open Record is set on the course, or at the discretion of USA Track & Field, a verification measurement may be required to be performed by a member of the Road Running Technical Council. If such a remeasurement shows the course to be short, then all pending records will be rejected and the course certification will be cancelled.

This certification expires on December 31 of the year: **2031**

AS NATIONALLY CERTIFIED BY:

Date: May 8, 2021

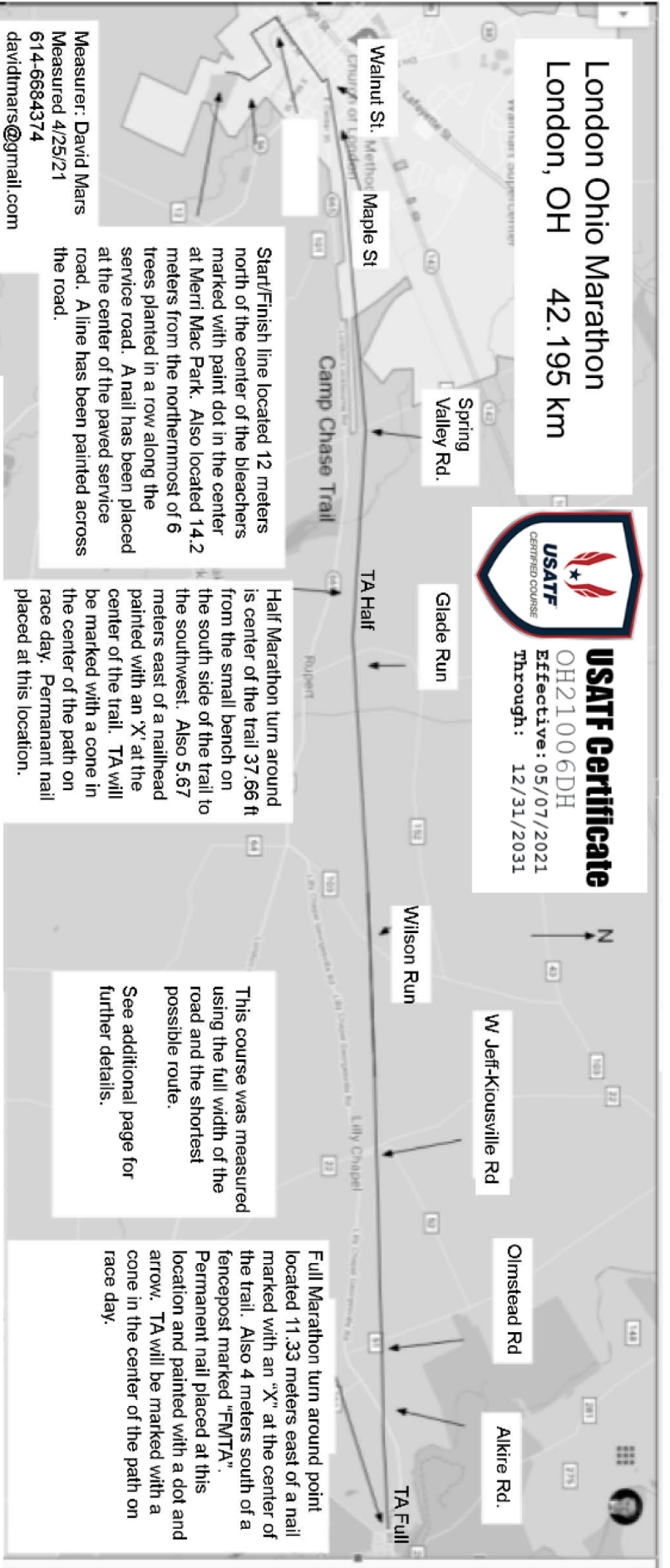
David Heithaus - USATF/RRTC Certifier - 23000 Caves Road, Gambier OH 43022
(928) 210-7578 - heithausd@kenyon.edu

London Ohio Marathon

London, OH 42.195 km



USATF Certificate
 OH21006DH
 Effective: 05/07/2021
 Through: 12/31/2031



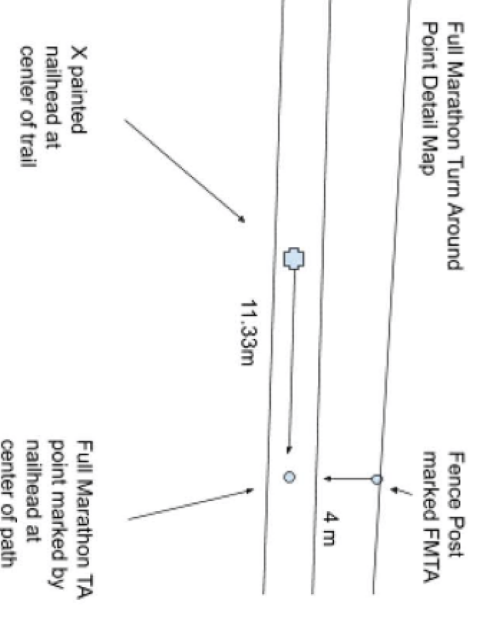
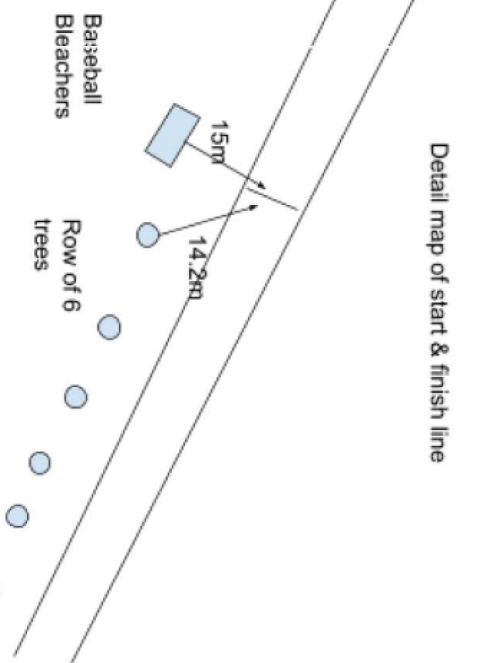
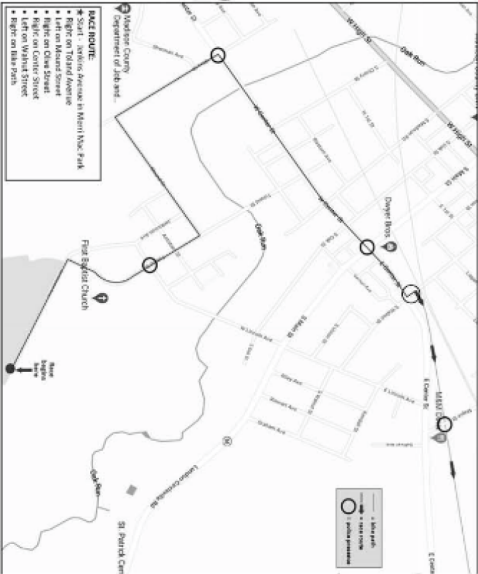
Start/Finish line located 12 meters north of the center of the bleachers marked with paint dot in the center at Merri Mac Park. Also located 14.2 meters from the northernmost of 6 trees planted in a row along the service road. A nail has been placed at the center of the paved service road. A line has been painted across the road.

Measurer: David Mars
 Measured 4/25/21
 614-6684374
 davidmars@gmail.com

Half Marathon turn around is center of the trail 37.66 ft from the small bench on the south side of the trail to the southwest. Also 5.67 meters east of a nailhead painted with an 'X' at the center of the trail. TA will be marked with a cone in the center of the path on race day. Permanent nail placed at this location.

This course was measured using the full width of the road and the shortest possible route.
 See additional page for further details.

Full Marathon turn around point located 11.33 meters east of a nail marked with an "X" at the center of the trail. Also 4 meters south of a fencepost marked "FMFTA". Permanent nail placed at this location and painted with a dot and arrow. TA will be marked with a cone in the center of the path on race day.



Full Marathon TA point marked by nailhead at center of path painted with a dot

London Ohio Marathon Course Description:

Race Start & finish line located 15 meters north of the center of bleachers marked with painted dot in the center at Merri Mac Park. Also located 14.2 meters from the northernmost of 6 trees planted in a row along the service road. A nail head has been placed at the center of the paved service road. A line has been painted across the road.

1 The course heads WNW to Toland and takes a right hand turn. Course was measured on shortest possible route (SPR)

2 On Toland the course curves to the left. Runners will have access to the entire width of the road on race day. Measurement taken by SPR

3 Left on mound st. Runners will have access to the entire width of the road on race day. Measurement taken by SPR

4 Right on Olive St. Runners will have access to the entire width of the road on race day. Measurement taken by SPR

5 Right on Center. Runners will have access to the entire width of the road on race day. Measurement taken by SPR

6 Course crosses Main St. Traffic will be controlled by police on race day.

7 Left at Walnut. Runners will have access to the entire width of the road on race day. Measurement taken by SPR

8 Right on camp Chase trail. Runners will have access to the entire width of the road on race day. Measurement taken by SPR

9 Trail crosses Maple St. Police to control traffic on race day

10 Trail crosses Spring valley. Volunteers and signage on race day

11 Half marathon turn around point in the center of the trail is 37.66 feet from the small bench on the south side of trail to the south west. Also located 5.67 meters east from another nail head painted with an x at the center of the trail. Turn around point will be marked by a cone in the center of the path on race day. Permanent nail head placed at the center of path painted with dot and arrow.

12 Glade run. Volunteers and signage on race day

13 Wilson Rd, West Jeff Kiousville Rd, Olmsted Rd, Alkire Rd. Volunteers and signage on race day

14 Full Marathon turn around point located 11.33 meters east of a nail head marked with an X at the center of the trail on the path and 4 meters south of a fencepost marked FMTA. Location Marked by painted dot and arrow on top of permanent nail head at center of path.